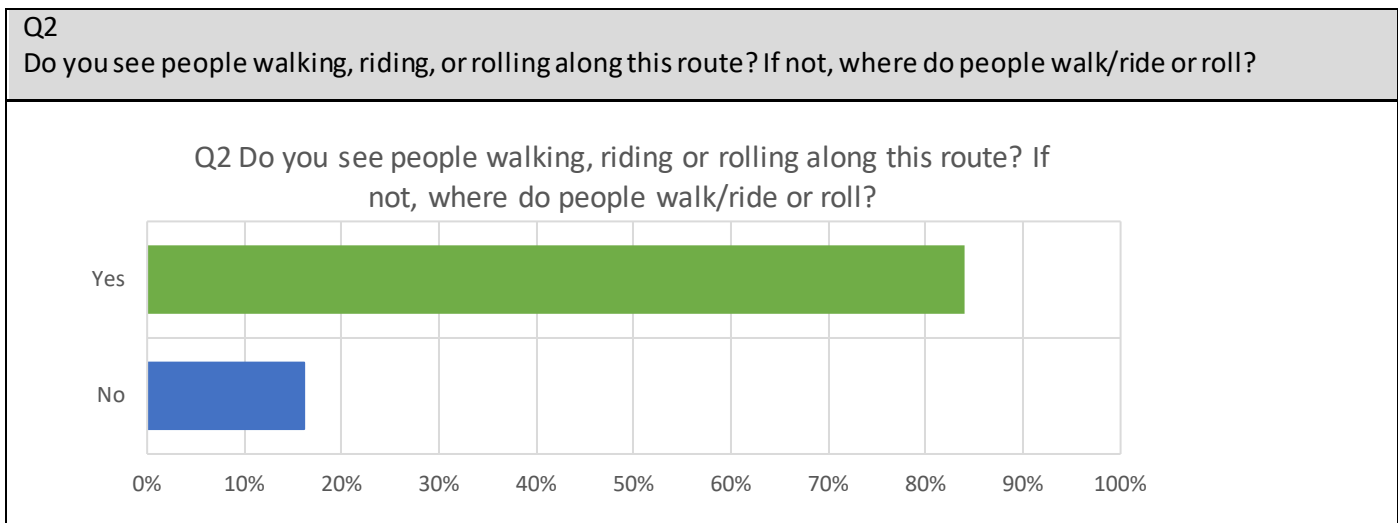
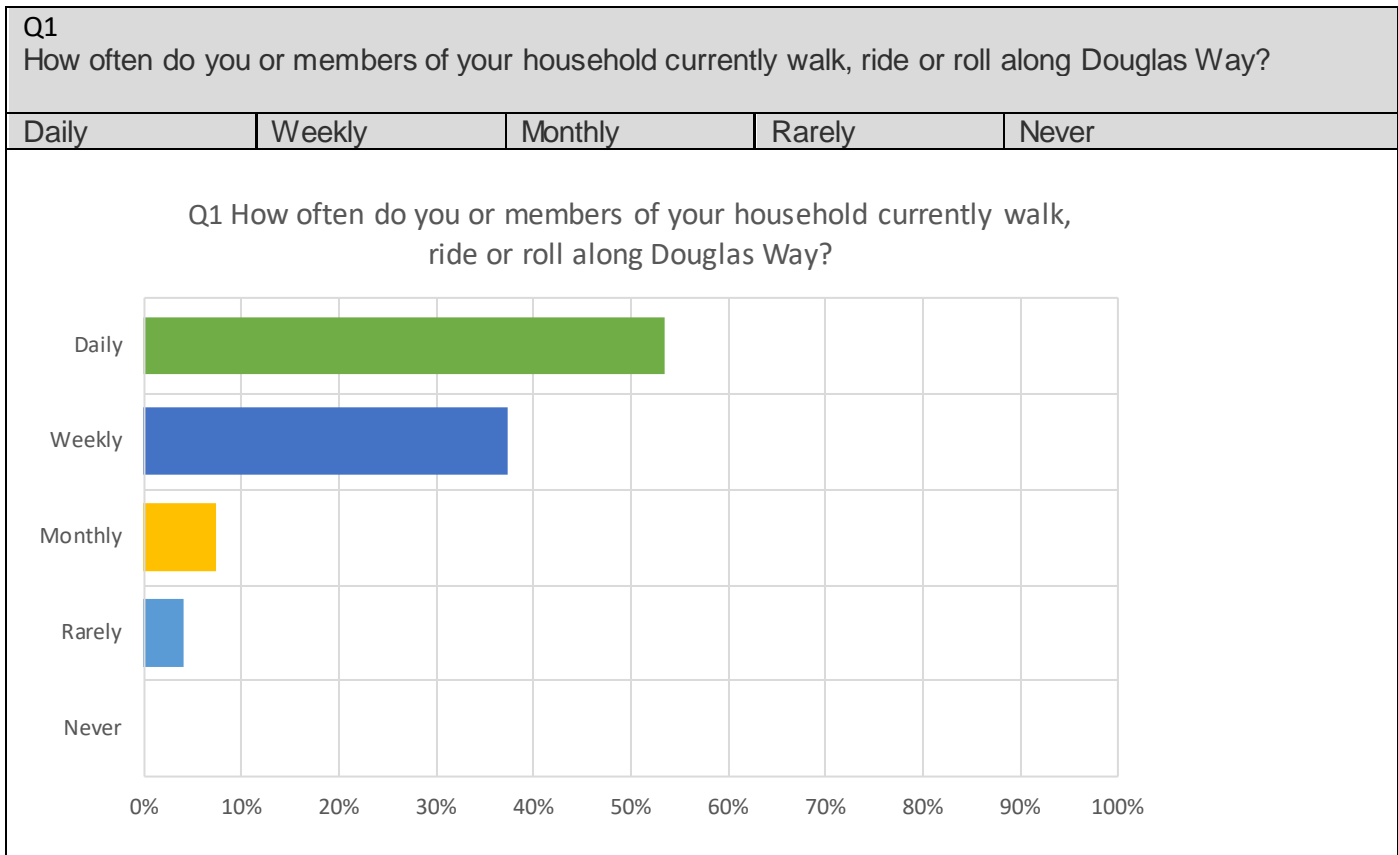




Douglas Way Questionnaire Results – May 2022



**Comments - Where do people walk?**

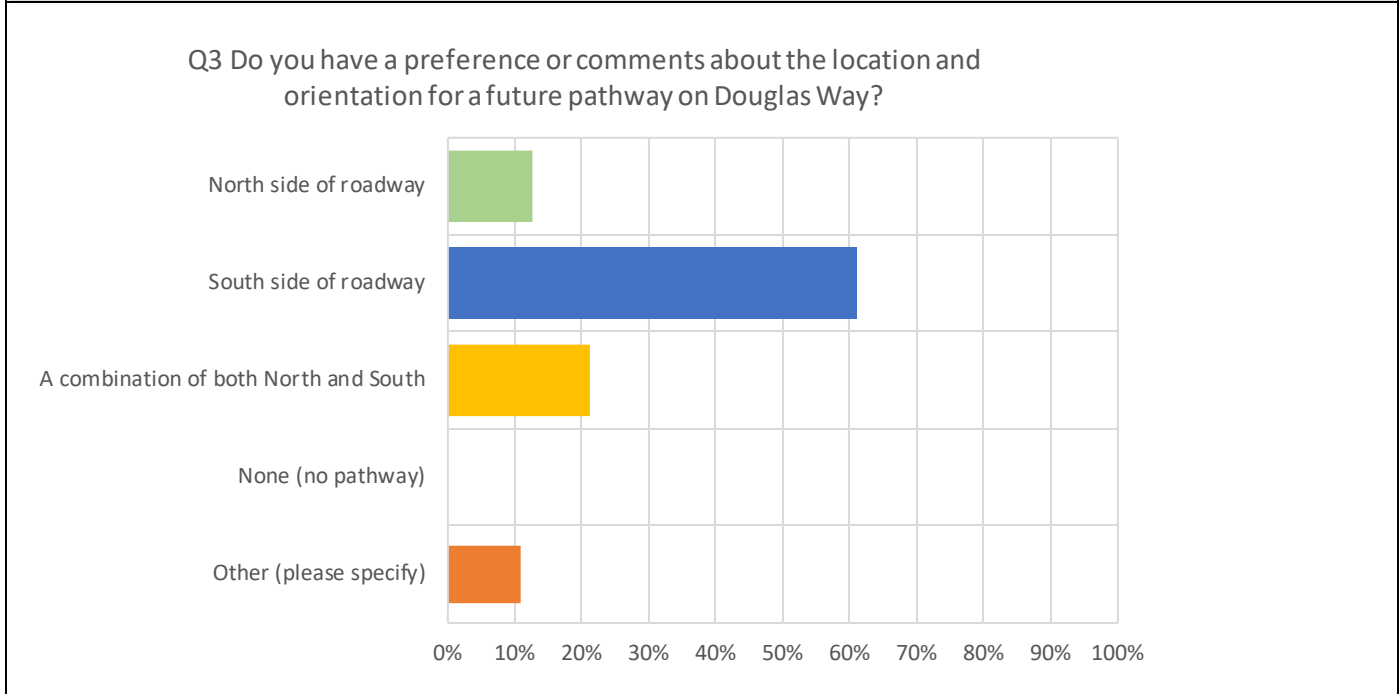
1	People generally walk on the side of the road. the pathway is tiny.
2	Due to COVID, many people seem to feel the ongoing need to walk IN THE DRIVING LANE of the streets. This includes Douglas Way. Any pathway must be separated from the vehicle driving lane to prevent the use of any pathway from the excessive parents who "park" along Douglas Way when picking up kids from school. The best/safest idea is to PROHIBIT parents from illegally parking all along Douglas Way after school. It's a nightmare.
3	Seem to be mostly on the south side because there are some cleared spaces in front of properties that are welcoming for pedestrians.
4	To and from Lake Grove school daily for 20+ years.
5	South side of Douglas Way.



Douglas Way Questionnaire Results – May 2022

6	People on the existing path on the south side of the street.
7	This is regarding a related path in the vicinity- is it possible to finish the path between Upper Drive and Boones Ferry Road along Bryant Road? People walk that all the time from the neighborhood to get to Zupan's and it would be MUCH safer with a designated path, particularly for all the youngsters. Thank you!!!
8	People use the existing path, but it ends at Quarry Road, and you have to cross the road. There is no path on the west side of Quarry Road and very few places to cross it. There is more need for a pathway on the west side of Quarry.
9	The street. The pathway is too narrow to handle more than single file groups. The street is too narrow to handle pedestrians/and or bikes/skateboards/mopeds. Large vehicles like school buses and delivery trucks can only fit by going one way taking up the entire street. Please build a wider path for humans as the area is full of children daily going to the park not just walking to school.
10	Sometimes they cross over and walk on the road
11	People use the existing path on the south side of the street from Walluga Drive to Lake Grove Elementary. East of that, it's a grab bag.
12	Southside.
13	Southside of Douglas Way.
14	Roadway.
15	Street.

Q3  
Do you have a preference or comments about the location and orientation for a future pathway on Douglas Way?



Comments - Location and Orientation Preference?

1	The side that is connected to the school seems the most logical, kids won't have to cross the street. Either side would be better than nothing.
2	Continue/expand the existing pathway on the south side.
3	The current asphalt pathway from Quarry Rd to the school is just fine despite its width. We do not need an upgrade to the existing pathway. The location is great.
4	Repair the existing path on the south side, no need to spend additional money.
5	West side of Quarry Road.
6	Whichever side of the road works for the homeowners.

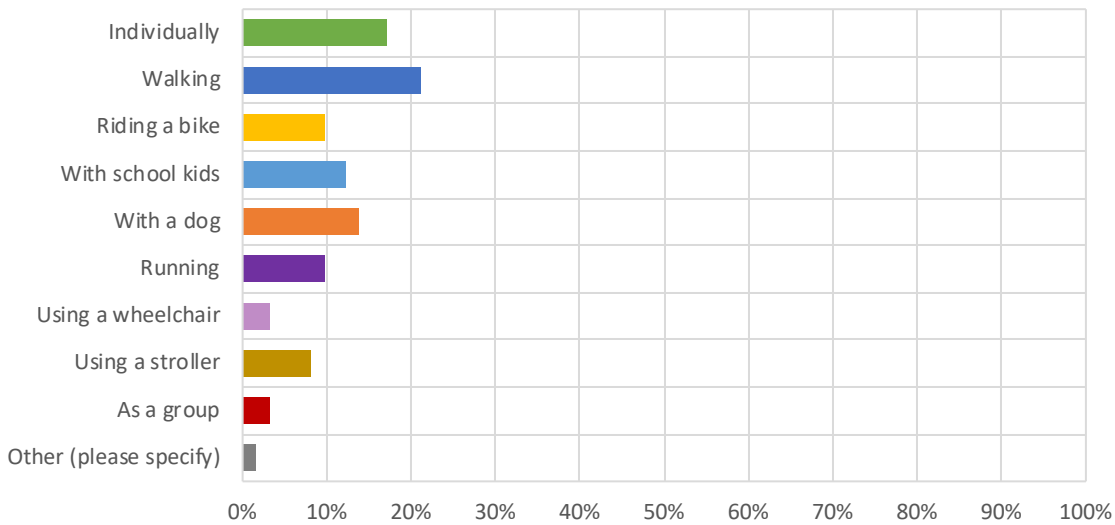


**Douglas Way Questionnaire Results – May 2022**

7	The side the school is on seems safer for the school kids walking to and from.
8	Either north or south side of the roadway, doesn't matter.
9	No parking signs, concrete at the grade or asphalt, pathway all the way from Quarry Rd to Boones Ferry Rd. Fill in the gaps.
10	Only need what is in front of the school and ACME to complete the pathway.
11	School side.

**Q4**  
How would you see yourself or others using a new pathway on Douglas Way? Please check all that apply.

Q4 How would you see yourself or others using a new pathway on Douglas Way? Please check all that apply.



Comments – Usage?

1	We see no use for a new pathway.
2	Please make a path on the west side of Quarry Road.
3	Using a cane. Walking with others as well as alone. Managing safety from oncoming large vehicles.
4	In favor of a pathway that extends from Quarry Rd to Boones Ferry on the S side of Douglas Way

**Q5**  
Are there current visibility concerns for drivers or pedestrians along Douglas Way?

Comments – Usage?

1	No
2	Yes. See my comments on Question 2 about excessive/unsafe/illegal parking by adults picking up kids from Lake Grove school.
3	No
4	Where the vegetation forces pedestrians into the road.
5	Yes! Overhanging bushes, autos very close to the path.
6	Not that I am aware of. It's a dangerously narrow way for children from Lake Grove Elementary to walk, especially when the school buses are coming and going.
7	None that we have seen over the last 20 years.



Douglas Way Questionnaire Results – May 2022

8	Yes, the corner is hard to see at Quarry Road and the curb with the pathway is a tight fit for passing others and it feels like a car could veer over into the path too easily. I like having tall reflective poles.
9	I don't believe so.
10	Absolutely! Driving or walking to the west has visibility so limited for a right turn which requires drivers and/or walkers to edge out into the street to see oncoming and often speeding traffic. The same problem happens going south on Quarry Road to make a left turn onto Douglas Way. A driver cannot see pedestrians or animals on the left side of the street while turning from Quarry onto Douglas. Speeding traffic from behind sometimes passes in the crossing area to travel south on Quarry at higher speeds during the school rush. Visibility is a zero.
11	None that I've noticed.
12	Yes. The street is narrow. Not much room for a wide path.
13	There is not a crosswalk on the north side of the street.
14	No
15	Yes, need a crosswalk on Douglas Way to cross Douglas Way to walk to the east side of Quarry.
16	No
17	No
18	Narrow road - make it one way?
19	At school drop off & pick up times, becomes a narrow one-way street ( with two-way traffic occurring).

Q6 What are your typical parking needs? Where do people park and when?	
Comments – Usage?	
1	you can't really park on that road anyway so it certainly wouldn't make parking any worse. It could keep more cars off the road by making walking more accessible for people.
2	Parking shortage in the neighborhood, either for Starbucks or for school drop-off and pick-up.
3	I always walk along Douglas Way and have no parking needs. But see my prior comments about the need to enforce illegal/unsafe "temporary parking" along Douglas Way after school waiting to pick up kids.
4	Why is this question relevant?
5	I do not park on Douglas Way.
6	People use the school parking at any time.
7	I never park here since it is a few minutes from my home. Parents picking up kids from school is a nightmare scenario though! It backs up traffic on Quarry at the Douglas/Quarry intersection while folks basically are parked in the street, waiting for kids to come out or waiting to turn onto Douglas Way. God help us if there is a fire or medical emergency in my Heritage Hills neighborhood!
8	Everyone parks in their driveways and/or garages.
9	Walluga east, Lake Grove Elementary, Mercato grove.
10	In the overflow lot on the east side of Quarry and Wauluga.
11	We offer parking in front of our home on Collins and Quarry Road for our neighbors on Quarry who are often boxed into their driveways by the traffic jams at Douglas and Quarry. We offer the same to construction and city crews working in the area and to parents waiting for children on school days. Unfortunately, a few cars each week come to the park in a hurry and park in front of our mailbox which should have yellow paint on the curb that was washed off years ago. Because of the speed of people turning cars around rapidly in Collins to avoid the traffic jam backed up from Douglas and Quarry, it is not safe to park on the south side of Collins Way during school rush hour. Let's make the entire area on Quarry a school zone of no more than 20 mph. It is a school zone. It's just not marked as one. That needs to change.
12	Never.



**Douglas Way Questionnaire Results – May 2022**

13	We have two driveway spaces. If full, we use East Wauluga Park (weekdays) or Lake Grove Elementary (weekends).
14	None
15	People park in the school parking lot.
16	Park in the driveway.
17	Want "No Parkin" on N side of Douglas Way. It is impossible for vehicles to park on Douglas Way.
18	We have a driveway plus front parking. Others park in front of our house and Wauluga Park during school activities and park activities.
19	My driveway.

Q7 What mature vegetation, landscaping, or trees in or near the public right-of-way do you have that we should be aware of? Do you or your neighbors feel strongly about preserving it?	
Comments – Usage?	
1	Several large trees in or near the right of way fronting our business property.
2	Preserving trees along Douglas Way is another priority.
3	Corner of Douglas and Quarry.
4	Please preserve all possible.
5	There will definitely be an impact on landscaping and trees nearest the Quarry/Douglas stop sign.
6	We have multiple trees that we want to save, the water line installation spared the trees.
7	There are definitely large bushes and trees which hang into the walkway and require ducking or stepping outside the existing walkway to avoid. It seems sensible to remove those hazards.
8	Please make a path on the west side of Quarry
9	The large semi-dead oaks on Quarry Road on the west side along Wauluga are not healthy. If removed an extra turn lane could be created for southbound traffic to turn onto Douglas Way. The trees inside the city park will still provide beauty and shade.
10	No strong feelings but the street offset by the vet office needs to be cleaned up even if it costs a tree.
11	Mature tree and large rocks (including a "Holiday Rock") near the pathway in front of our home.
12	None
13	Yes
14	Would like to see the boulders and trees/bushes taken away in front of the entire school driveways (3).
15	2 mature Doug Fir – 100-footers.



**Douglas Way Questionnaire Results – May 2022**

Q8 Have you noticed any flooding, ponding, or stormwater issues adjacent to your property, in the right-of-way?	
Comments – Usage?	
1	No
2	Ponded water at the intersection with Quarry during rain events.
3	No
4	Yes! at the corner of Douglas and Quarry.
5	Yes, at the Boones Fry and Douglas Way intersection.
6	No
7	Where Douglas meets Quarry, the crosswalk is often plagued by mud puddles that require you to walk outside of crosswalks.
8	Please make a path on the west side of Quarry.
9	There is routinely ponding of water at the north corner of Douglas Way at the intersection of Quarry. This becomes ice in cold weather. We have seen crews several times over the years trying to repair the leak or ponding without success.
10	No
11	No
12	Water pools at the corner of Quarry on Douglas Way.
13	No
14	No
15	Drainage problem at the intersection of Quarry and Douglas Way, around the hydrant.
16	No

Q9 Are there any underground improvements (such as irrigation) adjacent to the road or in the public right-of-way that we should be aware of?	
Comments – Usage?	
1	Don't know, ask the landowners along Douglas Way.
2	An irrigation storm drain needs to be added.
3	Not sure.
4	Not on my property.
5	A few years ago, an underground cable for public internet, etc. was installed on Quarry Road.
6	Only utility lines.
7	Irrigation.



Douglas Way Questionnaire Results – May 2022

<p>Q10 Is there anything else you would like us to know about Douglas Way or how the approximate 50'-55' public right-of-way is used?</p>	
<p>Comments – Usage?</p>	
1	<p>Starbucks is the real problem here too. people line up to get in the drive-through. it's ridiculous that they can block traffic. they should be responsible for finding a solution. it's a hazard to anyone walking. they are sitting there stopped and, on their phones, and not paying attention to traffic.</p>
2	<p>Acme Construction Supply Co with an office at 4040 Douglas Way is generally supportive of a path. One challenge will be the trees that are in or near the right of way. The path is important so we would be willing to consider a winding or curvy alignment to the path or the potential removal of some trees.</p>
3	<p>Please include a sidewalk and/or barrier to keep pedestrians and babies in strollers safe from cars!</p>
4	<p>A safe sidewalk would be appreciated and used.</p>
5	<p>If a pathway is completed along Douglas Way - it will BE GREAT! The parents that illegally park along this road after school must be addressed. It's ridiculous and contributes to traffic congestion along Quarry Rd. I'm amazed there haven't been road rage/accidents, etc. Maybe there have been.</p>
6	<p>The existing pathway does not need replacing. And we do not need another one on the opposite side of Douglas Way. If you can figure out how to make the frontage of Lake Grove Elementary School and SD facilities dept. driveway and parking safer for pedestrians &amp; bicyclists that would require discussion with the school district. Also, a further discussion with Acme Tool Company adjacent to the school and the Animal Care Group is in order to avoid the loss of trees and parking spaces. There is a small section between Majoris commercial building and the adult care home on the opposite side of Douglas Way that needs connection.</p>
7	<p>Thanks for starting this project.</p>
8	<p>Need to make Douglas Way "One way". Need to create "Speed bumps" as too many drivers are speeding. It will be too late if someone gets hit by a speedier!</p>
9	<p>This is a desperately needed improvement for a heavily used, safety-sensitive area. The lack of sidewalks creates danger for residents, especially for school kids, and forces concerned parents to drive their kids to school rather than allow them to walk because of safety concerns, exacerbating the traffic problems.</p>
10	<p>You should upgrade the existing path.</p>
11	<p>Lake Grove Farmer's market was a nice offshoot of Douglas Way.</p>
12	<p>Please make a path on the west side of Quarry.</p>
13	<p>It's a miracle that no one has been killed recently. It's a credit to the patience and care of the families who live near Lake Grove School that nothing worse has happened recently. We need immediate action. Two years is too long to wait.</p>
14	<p>The cramped, narrow dangerous street is a nightmare during school openings and closings. Dangerous backups occur on Quarry Road daily.</p>
15	<p>During the Boones Ferry Road improvement, drivers started using Douglas Way as a cut-through. This has greatly increased the traffic (which continues to persist) and is unsafe given the school traffic.</p>
16	<p>Pedestrians crossing at end of Douglas with Quarry is always dirty &amp; slippery causing a hazard to pedestrians.</p>