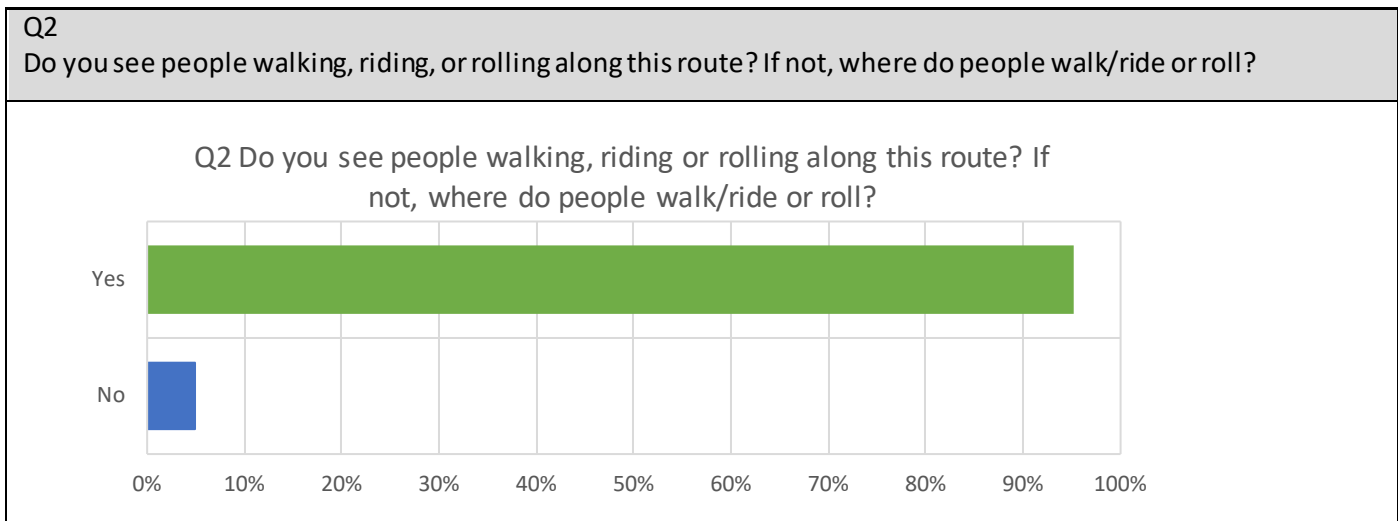
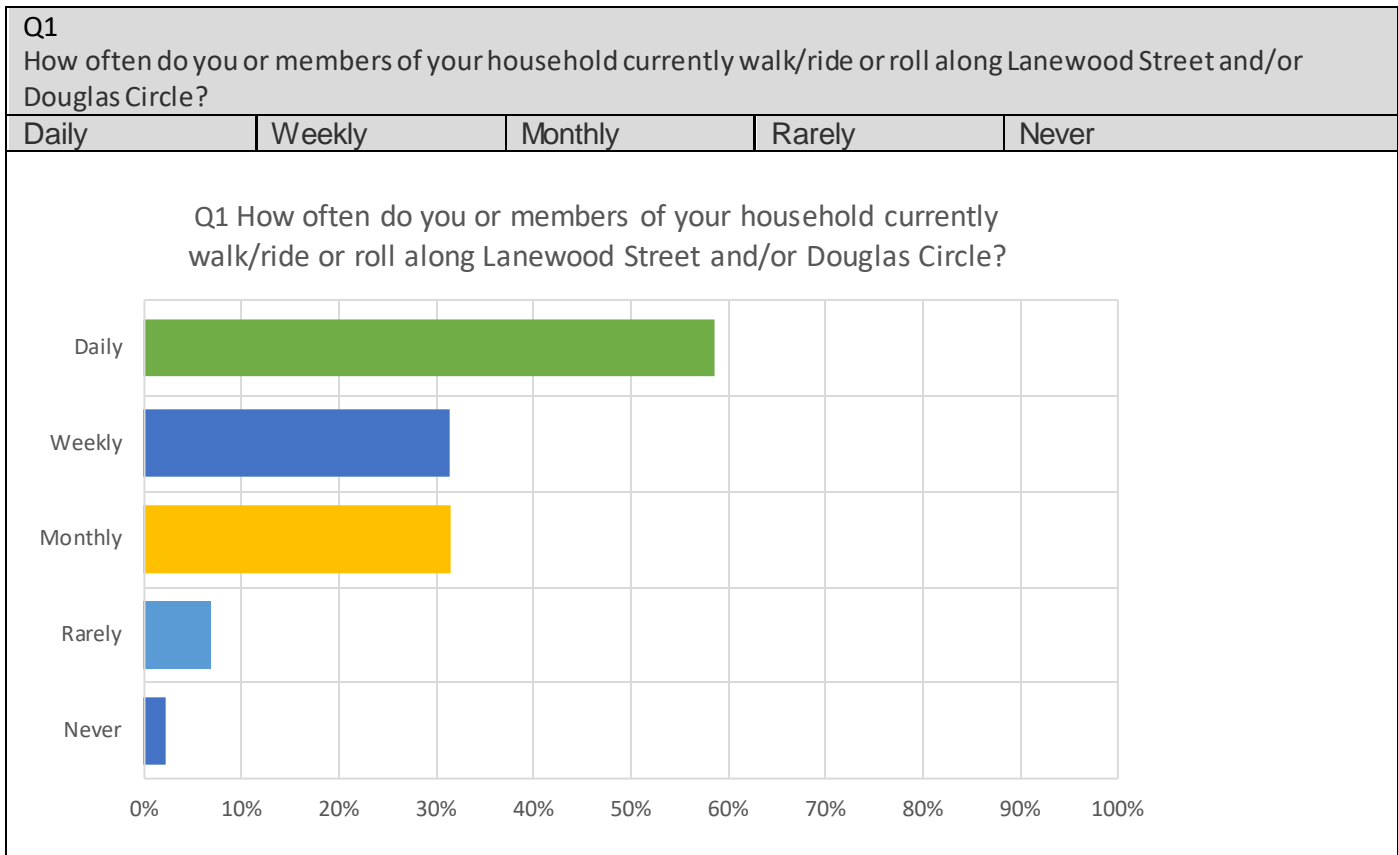




Lanewood Street - Douglas Circle Questionnaire Results – May 2022



Comments - Where do people walk?

1	Where it exists, mostly forced to walk on the street.
2	Lanewood only has a path for one block.
3	Where it exists, otherwise on the road.
4	Where it exists, mostly forced to walk on the street.
5	Lanewood only has a path for one block.
6	Where it exists, otherwise on the road.
7	Where it exists, mostly forced to walk in the street.



Lanewood Street - Douglas Circle Questionnaire Results – May 2022

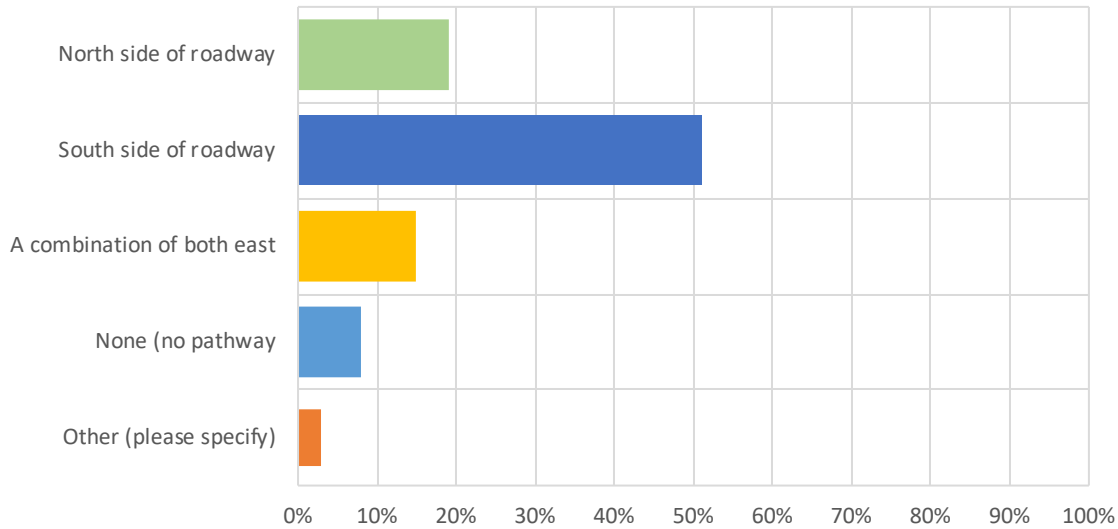
8	Lanewood only has a path for one block.
9	People walk on the street everyone seems happy with the current arrangement. A path seems disruptive.
10	Western area and at Citizen's Bank.
11	People use the path, but the pathway doesn't extend along the whole street. Some sections are in poor shape.
12	From Boones Ferry to where it ends.
13	In the street, I don't think there is a path!
14	In the street.
15	On the street usually, on the edge of the asphalt; sometimes on the dirt/rock side of the road.
16	Anywhere in the street.
17	The path (from Boones for about a block down Lanewood) is heavily used, and is so short that it is almost pointless without extending it. For the rest of the walking, people just walk on the edge of the road. when it's not muddy people walk as far into the gravel or grass that they can to stay off the road but that isn't always possible. My kids bike on this road and it's very scary as they can't ride on the gravel or grass and have to ride in the road. Very few cars drive the speed limit. I would say more bumps or having police monitor the area and write tickets would be an equal replacement to having a pathway.
18	All along the south side of Douglas and all of Lanewood up to Boones Ferry.
19	Some people use a new sidewalk between Boones Ferry and Boones Way. Many still walk in the street there.
20	There are many daily (and twice-daily) walkers along the entire length of Lanewood, as well as the entire length of Douglas Circle.
21	This path is used by many people daily.
22	People walk along all of the streets, if there is a pathway, they tend to use the pathway:)
23	Sideways.
24	Lanewood - kids walking to school. People walking to park. Kids/Adults biking along route.
25	Pedestrians walk/ride on and alongside the current public right-of ways alongside these roads.
26	On the side of the road or on the dirt if it's dry and not blocked with vegetation.
27	In the middle of the street.
28	Along the edge of the road, or in the road.
29	On both sides of the street.
30	Every hour.



Lanewood Street - Douglas Circle Questionnaire Results – May 2022

Q3
Do you have a preference or comments about the location and orientation for a future pathway on Douglas Way?

Q3 Do you have a preference or comments about the location and orientation for a future pathway on Douglas Way?



Comments - Location and Orientation Preference?

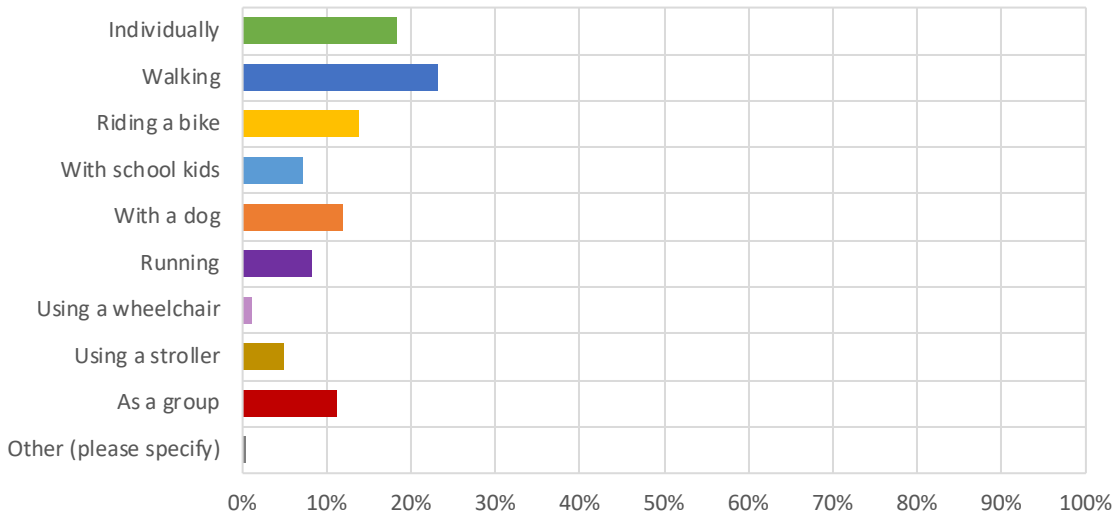
1	the side that is connected to the school seems the most logical, so kids don't have to cross the street. either side would be better than nothing though.
2	Continue/expand the existing pathway on the south side.
3	The current asphalt pathway from Quarry Rd to the school is just fine despite its width. We do not need an upgrade to the existing pathway. The location is great.
4	Repair the existing path on the south side, no need to spend additional money.
5	Whichever side of the road works for the homeowners.
6	The side the school is on seems safer for the school kids walking to and from.



Lanewood Street - Douglas Circle Questionnaire Results – May 2022

Q4
How would you see yourself or others using a new pathway on Douglas Way? Please check all that apply.

Q4 How would you see yourself or others using a new pathway on Douglas Way? Please check all that apply.



Comments – Usage?	
1	Using a cane. Walking with others as well as alone. Managing safety from oncoming large vehicles.
2	Walking grandchild to school.
3	Would still walk with or without a path.
4	Placement of recycling & garbage bins.

Q5
Are there current visibility concerns for drivers or pedestrians along Douglas Way?

Comments – Usage?	
1	No
2	Yes. Excessive/unsafe/illegal parking by adults picking up kids from Lake Grove school.
3	No
4	Where the vegetation forces pedestrians into the road.
5	Yes! Overhanging bushes, autos are very close to the path.
6	Not that I am aware of. It's a dangerously narrow way for children from Lake Grove Elementary to walk, especially when the school buses are coming and going.
7	None that we have seen over the last 20 years.
8	Yes, the corner is hard to see at Quarry, the curb with the pathway is a tight fit for passing others and it feels like a car could veer into the path too easily. I like the tall reflective poles.
9	I don't believe so.
10	Absolutely! Driving or walking west, visibility is so limited for a right turn that drivers and/or walkers have to edge out into the street to see oncoming and often speeding traffic. The same problem happens going south on Quarry to make a left turn onto Douglas. Drivers cannot see pedestrians or animals on the left side of the street while turning



Lanewood Street - Douglas Circle Questionnaire Results – May 2022

	from Quarry onto Douglas. Speeding traffic from behind will pass in the crossing area to travel south on Quarry at higher speeds during the school rush. Visibility then becomes zero.
11	None that I've noticed.
12	Yes. The street is narrow. Not much room for a wide path.
13	There is not a crosswalk to the north side of the street.
14	No
15	Yes, at Douglas Cr & Twin Fir.
16	Yes, some overgrowth blocks the view of people walking on the shoulder.
17	At the top of Douglas Circle (where it intersects Lanewood).
18	Corner of Twin Fir and Douglas at Stop sign.
19	Visibility concerns & parking concerns on Douglas Circle (North section of Douglas Circle). South section of Douglas Circle would work much better.
20	No, I drive there regularly, by day & night.
21	Corner of Lanewood & Boones Way, driving south on Boones Way at Lanewood, you cannot see left through the bushes and trees on the northwest side of the intersection.
22	Yes, at dark, or 5-6 pm traffic.
23	Lack of complete stopping at Twin Fir & Upper Drive.
24	Yes, totally.
25	Nowhere for pedestrians when cars are coming in both directions.
26	No
27	No
28	At the intersection of Lanewood & Douglas Circle.
29	No. for drivers. Yes, for pedestrians.
30	Yes, have to walk in the center of the road to 90 left from Lanewood to Douglas Circle. If you can't see the cars, they can't see you.

Q6	
What are your typical parking needs? Where do people park and when?	
Comments – Usage?	
1	You can't really park on that road anyway, so it certainly wouldn't make parking any worse. It could actually keep more cars off the road by making walking more accessible for people.
2	Parking shortage in the neighborhood, either for Starbucks or for school drop-off and pick-up
3	I always walk along Douglas Way and have no parking needs. There is a need to enforce illegal/unsafe "temporary parking" along Douglas Way after school waiting to pick up kids.
4	Why is this question relevant?
5	I do not park on Douglas.
6	People use the school parking at any time.
7	I never park here. Parents picking up kids from school is a nightmare scenario though! It backs up traffic on Quarry at the Douglas/Quarry intersection while folks basically are parked in the street, waiting for kids to come out or waiting to turn onto Douglas Way. God help us if there is a fire or medical emergency in my Heritage Hills neighborhood!
8	Everyone parks in their driveways and/or garages.
9	Walluga east, Lake Grove Elementary, Mercato grove.



Lanewood Street - Douglas Circle Questionnaire Results – May 2022

10	In the overflow lot on the east side of Quarry and Walluga.
11	We offer parking in front of our home on Collins and Quarry Road for our neighbors on Quarry who are often boxed into their driveways by the traffic jams at Douglas and Quarry. We offer the same to construction and city crews working in the area and to parents waiting for children on school days. Unfortunately, a few cars each week come to the park in a hurry and park in front of our mailbox which should have yellow paint on the curb that was washed off years ago. Because of the speed of people turning cars around rapidly in Collins to avoid the traffic jam backed up from Douglas and Quarry, it is not safe to park on the south side of Collins Way during school rush hour. Let's make the entire area on Quarry a school zone of no more than 20 mph. It is a school zone. It's just not marked as one. That needs to change.
12	Never.
13	None
14	We have two driveway spaces. If full, we use East Walluga Park (weekdays) or Lake Grove Elementary (weekends).
15	In driveway.
16	Driveways
17	In driveways and when it is necessary on the street.
18	None
19	None, that is what driveways & garages are for.
20	We do not park on the street.
21	None, people park along south side of Douglas Circle and along Lanewood.
22	There is usually a number of vehicles (including maintenance trucks) that park along the north section of Douglas Circle. Because of the limited amount of room, vehicles are either just off the road or partially on the road.
23	House 3123 NEEDS to retain its parking spot in front of our house for guests, service needs, etc. Parking in the driveway blocks the rear neighbors.
24	Most people use their driveways, but one or two homes also use the street (plus landscapers).
25	Street parking is essential.
26	I don't have any parking needs.
27	Parking on the street is a hazard.

Q7 What mature vegetation, landscaping, or trees in or near the public right-of-way do you have that we should be aware of? Do you or your neighbors feel strongly about preserving it?	
Comments – Usage?	
1	Several large trees in or near the right of way fronting our business property.
2	Preserving trees along Douglas Way is another priority.
3	Corner of Douglas and Quarry.
4	Please preserve all possible.
5	There will definitely be an impact on landscaping and trees nearest the Quarry/Douglas stop sign.
6	We have multiple trees that we want to save, the water line installation spared the trees.
7	There are definitely large bushes and trees which hang into the walkway and require ducking or stepping outside the existing walkway to avoid. It seems sensible to remove those hazards.
8	The large semi-dead oaks on Quarry Road's west side along Walluga Park are not healthy. If removed an extra turn lane could be created for southbound traffic to turn onto Douglas Way. The trees inside the city park will still provide beauty and shade.



Lanewood Street - Douglas Circle Questionnaire Results – May 2022

9	No strong feelings but the street offset by the vet office needs to be cleaned up even if it costs a tree.
10	Mature tree and large rocks (including a "Holiday Rock") near the pathway in front of our home.
11	Laurel hedge.
12	Preserve the trees.
13	There are a couple of Doug Firs that might have to go on the south side as you approach Twin Fir.
14	We have mature plantings, plus a large Cedar tree.
15	Landscaped area within which there are mailboxes.
16	Trees and hedges along the landscape, mature trees.
17	Please preserve as much planting as possible &/or add a planted area between path and road as on Lake Grove Ave.
18	Please remove all sickly/struggling trees.
19	We feel strongly about preserving the vegetation that is in or near the public right-of-way.
20	Bushes and hedges will eventually cause an accident on Boones Way at Lanewood on the northwest side of the intersection.
21	Preserve the trees. There are several large magnolia trees.

Q8	
Have you noticed any flooding, ponding, or stormwater issues adjacent to your property, in the right-of-way?	
Comments – Usage?	
1	No
2	Ponded water at the intersection with Quarry during rain events.
3	No
4	Yes! At the corner of Douglas and Quarry.
5	Yes, at Boones Ferry and Douglas Way intersection.
6	Ponding on the southwest corner of my property in the street, created by the water pipe installation.
7	No
8	No
9	Where Douglas meets Quarry, the crosswalk is often plagued by mud puddles that require you to walk outside of crosswalks.
10	There is routinely ponding of water at the north corner of Douglas Way at the intersection of Quarry. This becomes ice in cold weather. We have seen crews several times over the years trying to repair the leak or ponding without success.
11	No
12	Not adjacent to our property.
13	Clogged sewer drains due to landscape blowers blowing debris and leaves into the street.
14	Yes
15	No, on the other side of Douglas Circle there is flooding.
16	No
17	None
18	No
19	No



Lanewood Street - Douglas Circle Questionnaire Results – May 2022

20	No
21	No
22	No
23	A small gravel gully runs between my property & the street. When it rains, water flows down this gully.
24	There is always flooding on the driveway/street of the shopping center that lets out into Lanewood.
25	My drive floods with every heavy rain as does the water meter.
26	Yes! The City has been notified, but no work has been done.

Q9	
Are there any underground improvements (such as irrigation) adjacent to the road or in the public right-of-way that we should be aware of?	
Comments – Usage?	
1	Don't know, ask the landowners along Douglas Way.
2	Irrigation storm drain needs to be added.
3	Not sure.
4	Not on my property.
5	A few years ago, an underground cable for public internet, etc. was installed on Quarry Road.
6	Only utility lines.
7	Keep storm drains clean.
8	Irrigation pipes, cannot displace.
9	Underground power lines run along the right-of-way in front of my property (there are no overhead power lines in front of my property).
10	All the main water lines are at the property edge near the street.

Q10	
Is there anything else you would like us to know about Lanewood Street or how the approximate 50' -55' public right-of-way is used?	
Comments – Usage?	
1	Acme Construction Supply Co with an office at 4040 Douglas Way is generally supportive of a path. One challenge will be the trees that are in or near the right of way. The path is important so we would be willing to consider a winding or curvy alignment to the path or the potential removal of some trees.
2	Please include a sidewalk and/or barrier to keep pedestrians and babies in strollers safe from cars!
3	A safe sidewalk would be appreciated and used.
4	If a pathway is completed along Douglas Way that will BE GREAT! The parents that illegally park along this road after school must be addressed. It's ridiculous. It contributes to traffic congestion along Quarry Rd. I'm amazed there haven't been road rage/accidents, etc. Maybe there have been.
5	The existing pathway does not need replacing. And we do not need another one on the opposite side of Douglas Way. If you can figure out how to make the frontage of Lake Grove Elementary School and SD facilities dept. driveway and parking safer for pedestrians & bicyclists that would require discussion with the school district. Also, a further discussion with Acme Tool Company adjacent to the school and the Animal Care Group is in order to avoid the loss of



Lanewood Street - Douglas Circle Questionnaire Results – May 2022

	trees and parking spaces. There is a small section between Majoris commercial building and the adult care home on the opposite side of Douglas Way that needs a connection.
6	Thanks for starting this project.
7	Need to make Douglas Way "One way". Need to add "Speed bumps", too many drivers are speeding. It will be too late if someone gets hit by a speeder!
8	This is a desperately needed improvement for a heavily used, safety-sensitive area. The lack of sidewalks creates danger for residents, especially for school kids, and forces concerned parents to drive their kids to school rather than allow them to walk because of safety concerns, exacerbating the traffic problems.
9	You should upgrade the existing path.
10	Lake Grove Farmer's market was a nice offshoot of Douglas Way.
11	During school commutes, the existing walkway is not wide enough for two-way walking traffic. Inevitably, kids have to step into the road to pass somebody, which is surely unsafe.
12	Please make a path on the west side of Quarry.
13	It's a miracle that no one has been killed recently. It's a credit to the patience and care of the families who live near Lake Grove School that nothing worse has happened recently. We need immediate action. Two years is too long to wait.
14	This cramped, narrow dangerous street is a nightmare during school openings and closings. Dangerous backups occur on Quarry Road daily.
15	During the Boones Ferry Road improvement, drivers started using Douglas Way as a cut-through. This has greatly increased the traffic (which continues to persist) and is unsafe given the school traffic.
16	My home is on the north side of the street (Lanewood). As I walk down my driveway, there is a sidewalk to the right & left however they dead-end & don't connect to the next section. I have three young children and regularly walk down to the creek via Boones Way but must get onto the street to get from our sidewalk to the sidewalk on Boones Way. Furthermore, we walk to & from school every day. The sidewalk in front of our house does not connect to the new sidewalk & crosswalk so we either walk along the street if I have the stroller or walk through the muddy section by the new storm drain or have to cross the street in the middle of the block to get to the south side path. We would truly appreciate it if new paths or sidewalks connected the entire block. Thank you so much for your thoughtfulness with this project
17	Waiting to see a plan.
18	Speeding is definitely an issue. Raise the height of bumps.
19	Traffic increased with traffic lights & more homes being built.
20	Vision obstruction at Lanewood and Boones Way (NW).
21	Please clear the right of way. It is very hard to walk without stopping or dodging cars.
22	Douglas Circle is quite narrow, two cars can barely pass in opposite directions as is. Adding a path would make it impassable. The south side of Douglas Circle is wider.
23	There needs to be a stop sign at Lanewood and Boones Way for traffic going east and west. There is way too much speeding through that intersection.
24	Better streetlights.