





 <p>Community Culture</p>	<p>Goal 1: Citizen Involvement Goal 5, Section 8: Historic and Cultural Resources Section 7: Oswego Lake Goal 8: Recreational Needs Goal 11: Section 5: Administrative and Government Services, Energy, Communications and Schools Goal 15: Willamette River Greenway</p>												
 <p>Inspiring Spaces & Places</p>	<p>Goal 2: Land Use Planning Section 1: Land Use Policies & Regulations Section 2: Community Design & Aesthetics Goal 14: Urbanization</p>												
 <p>Healthy Ecosystems</p>	<p>Goal 5: Open Spaces, Scenic and Historic Areas, and Natural Resources Section 1: Fish and Wildlife Habitat Section 2: Vegetation Section 3: Wetlands Section 4: Stream Corridors Section 5: Sensitive Lands Section 6: Open Space Section 7: Oswego Lake Goal 6: Air, Water and Land Resources Quality Section 1: Air Resources Quality Section 2: Water Resources Quality Section 3: Land Resources Quality (Solid Waste Management) Goal 11: Public Facilities and Services Section 2: Storm Water Management Goal 13: Energy Conservation</p>												
 <p>Healthy Safe People</p>	<p>Goal 6: Section 4: Sound Quality Goal 7: Areas Subject to Natural Disasters and Hazards Section 1: Flood Hazards Section 2: Earthquake Hazards Section 3: Landslides, Erosion and Unstable Soils Goal 11: Public Facilities and Services Section 1: Public Safety Police and Fire Protection Section 3: Water Treatment and Delivery Section 4: Wastewater Collection and Treatment</p>												
 <p>Complete Neighborhoods & Housing</p>	<p>Goal 10: Housing Special District Plans</p> <table border="0"> <tr> <td>• Marylhurst (1979)</td> <td>• First Addition (1996)</td> <td>• Palisades (2008)</td> </tr> <tr> <td>• Forest Highlands (1986)</td> <td>• Lake Forest (2002)</td> <td>• Lakewood Bay Bluff (1986)</td> </tr> <tr> <td>• Waluga (2002)</td> <td>• Lake Grove (1989)</td> <td>• Evergreen (2005)</td> </tr> <tr> <td>• Old Town (1989)</td> <td>• Lake Grove Village Center Plan (2008)</td> <td></td> </tr> </table>	• Marylhurst (1979)	• First Addition (1996)	• Palisades (2008)	• Forest Highlands (1986)	• Lake Forest (2002)	• Lakewood Bay Bluff (1986)	• Waluga (2002)	• Lake Grove (1989)	• Evergreen (2005)	• Old Town (1989)	• Lake Grove Village Center Plan (2008)	
• Marylhurst (1979)	• First Addition (1996)	• Palisades (2008)											
• Forest Highlands (1986)	• Lake Forest (2002)	• Lakewood Bay Bluff (1986)											
• Waluga (2002)	• Lake Grove (1989)	• Evergreen (2005)											
• Old Town (1989)	• Lake Grove Village Center Plan (2008)												
 <p>Economic Vitality</p>	<p>Goal 9: Economic Development</p>												
 <p>A Connected Community</p>	<p>Goal 12: Transportation Section 1: Major Street System Section 2: Inter-governmental Coordination Section 3: Neighborhood Collectors and Local Residential Streets Section 4: Land Use and Transportation Relationships Section 6: Walking Section 5: Transportation Demand Management Section 7: Bicycling Section 8: Transit System Section 9: Commercial Rail and Water Transport Section 10: Citizen Involvement Section 11: Parking</p>												