

Lake Grove Village Center Parking Management Plan

Neighborhood Survey Results

21 Questions, 38 Respondents

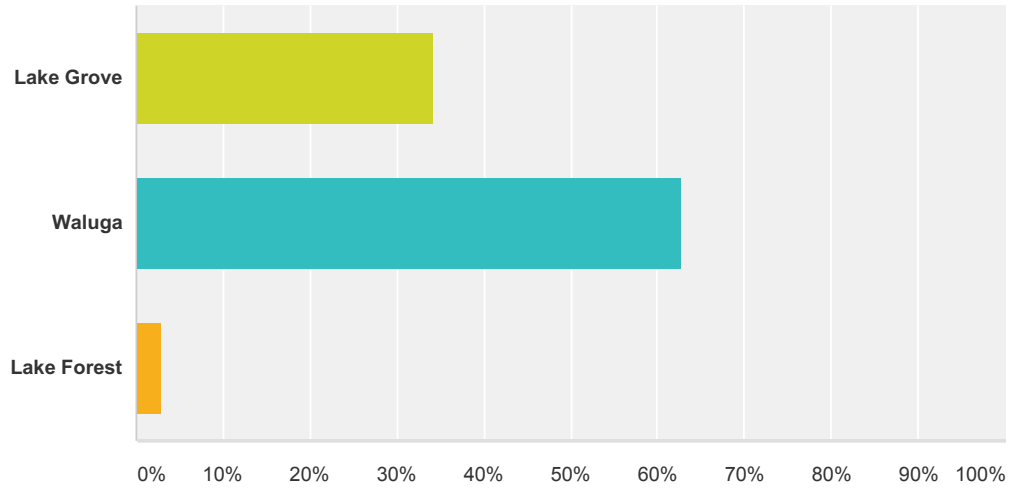
February 2015



Lake Grove Parking Plan - Neighborhood Survey

Q2 What neighborhood do you live in?

Answered: 35 Skipped: 3

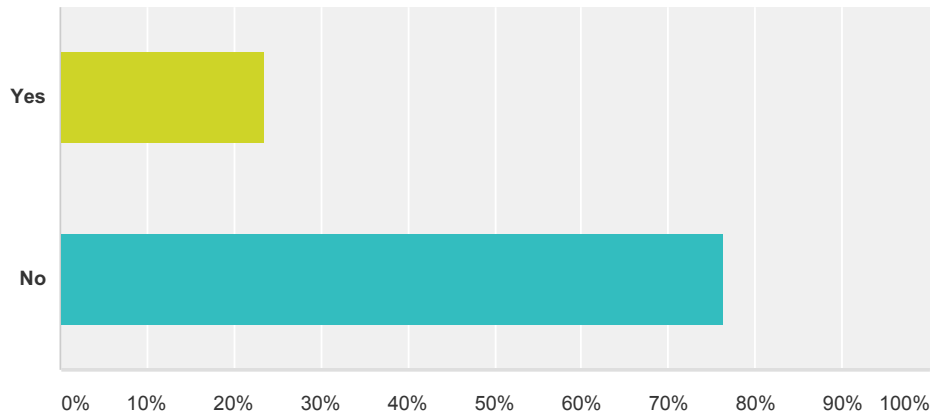


Answer Choices	Responses
Lake Grove	34.29% 12
Waluga	62.86% 22
Lake Forest	2.86% 1
Total	35

#	Other (please specify)	Date
1	Johns woods	1/13/2015 7:08 PM
2	Johns Woods	1/12/2015 8:25 PM

Q3 Does business parking overflow to your street during peak hours?

Answered: 38 Skipped: 0

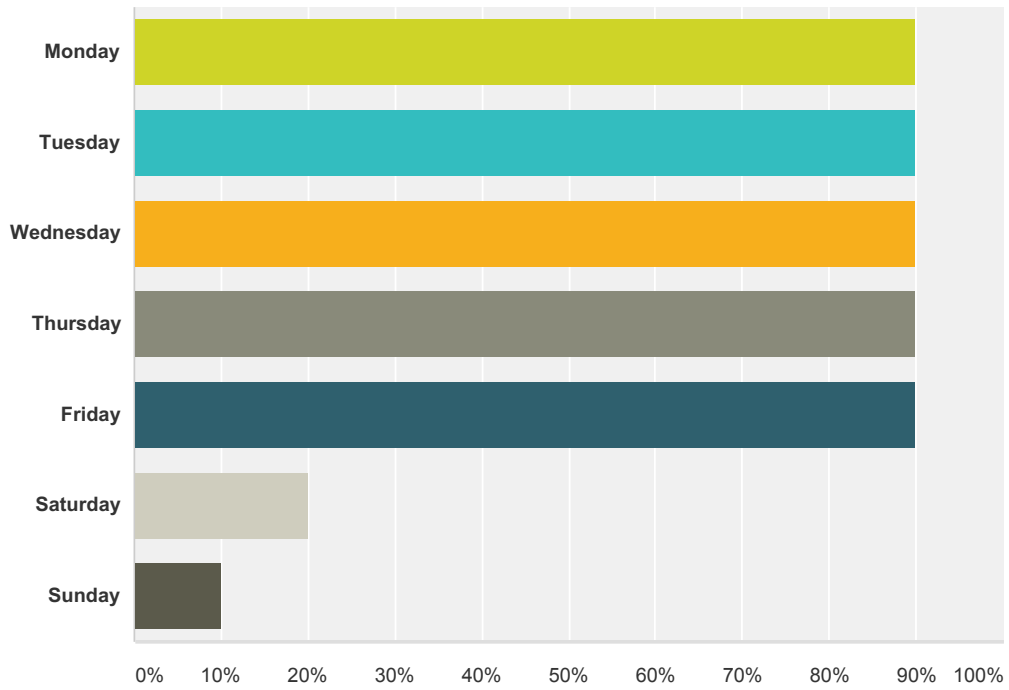


Answer Choices	Responses
Yes	23.68% 9
No	76.32% 29
Total	38

#	If yes, what times of day?	Date
1	Not yet at least on Harvey - certainly on Quarry	2/11/2015 12:20 PM
2	All day	2/10/2015 1:56 PM
3	8:00-5:00	2/9/2015 7:50 PM
4	all hours of the day	2/9/2015 2:34 PM
5	I only notice if I come home during the middle of the day, so I can't pinpoint the times with any accuracy.	1/17/2015 1:05 PM
6	9-5	1/12/2015 10:16 AM
7	8am-4pm	1/11/2015 1:51 PM
8	Business hours.	1/9/2015 10:53 PM
9	~8am-5pm	1/9/2015 10:41 PM
10	At least not on my half of Quarry Road	1/8/2015 8:26 PM

Q4 Is overflow parking more significant on certain days?

Answered: 10 Skipped: 28

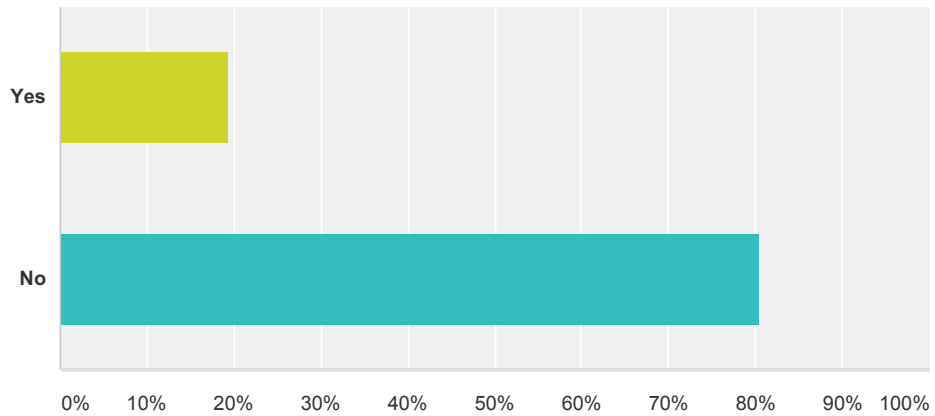


Answer Choices	Responses
Monday	90.00% 9
Tuesday	90.00% 9
Wednesday	90.00% 9
Thursday	90.00% 9
Friday	90.00% 9
Saturday	20.00% 2
Sunday	10.00% 1
Total Respondents: 10	

Lake Grove Parking Plan - Neighborhood Survey

Q5 Do schools or other special events impact parking on your street?

Answered: 36 Skipped: 2



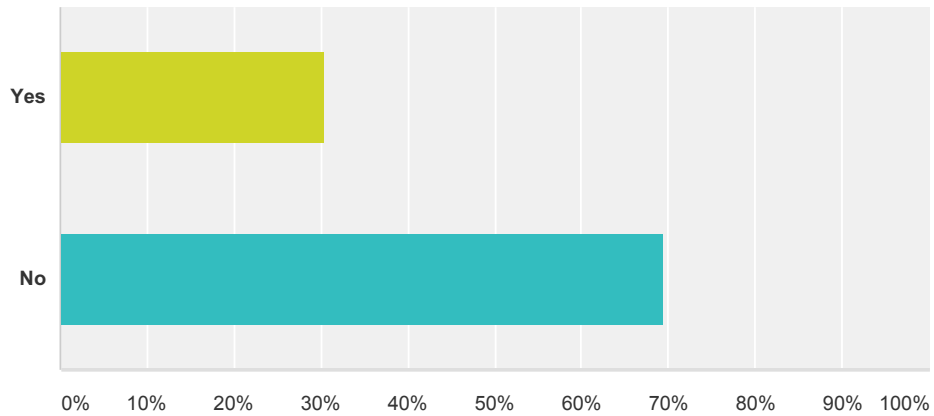
Answer Choices	Responses
Yes	19.44% 7
No	80.56% 29
Total	36

#	If yes, please specify	Date
1	Those attending waluga park events sometimes park on street	2/11/2015 12:20 PM
2	Overflow from Waluga Park	2/9/2015 3:16 PM
3	school events and any business events...along with Starbuck's, Oakridge Park and Wells Fargo employees	2/9/2015 2:34 PM
4	Whenever Lake Grove Ele. has an event, street parking makes it impossible for two opposite heading cars to travel the street as they normally would.	1/17/2015 1:05 PM
5	LOHS events	1/13/2015 7:08 PM
6	People park at the bottom of Duncan during football games at LOHS.	1/12/2015 8:25 PM
7	Lake Grove School activities	1/10/2015 10:45 AM
8	At the school, Our Saviors Church and ball games at E. Waluga Park	1/8/2015 8:26 PM

Lake Grove Parking Plan - Neighborhood Survey

Q6 Do other facilities such as churches or parks impact parking on your street?

Answered: 36 Skipped: 2



Answer Choices	Responses
Yes	30.56% 11
No	69.44% 25
Total	36

#	If yes, please specify	Date
1	See above - on Quarry cars park every place and every which way for church.	2/11/2015 12:20 PM
2	Waluga Park for big events-baseball games	2/9/2015 7:50 PM
3	Overflow from Waluga Park	2/9/2015 3:16 PM
4	ball games at the park in the summer and during baseball season	2/9/2015 2:34 PM
5	Apartment tenant parking on street	2/8/2015 9:07 PM
6	Elderly housing development	1/11/2015 1:51 PM
7	Lutheran Church services, baseball games in the parks, park shelter activities	1/10/2015 10:45 AM
8	Baseball games at Waluga Park often overflow the parking lot.	1/9/2015 10:53 PM
9	Chaotic, unmarked parking on Oakridge between BF and Quarry	1/9/2015 10:41 PM
10	Church on Sunday, Waluga Park Baseball	1/9/2015 8:09 PM
11	See Question #5 answer	1/8/2015 8:26 PM

Lake Grove Parking Plan - Neighborhood Survey

Q7 Is there a specific area in your neighborhood that has a lot of overflow parking? Where?

Answered: 27 Skipped: 11

#	Responses	Date
1	On Quarry, blocking the walking path and in front of Waluga park	2/11/2015 12:20 PM
2	Waluga Park, east and west	2/9/2015 7:50 PM
3	Oakridge Rd	2/9/2015 3:16 PM
4	lower house in development	2/9/2015 3:16 PM
5	Oakridge Rd., Quarry Rd., Galewood and Douglas Way	2/9/2015 2:34 PM
6	Oak Ridge from Boones Ferry Road to Quarry. What a mess! And it was engineered over the objections of the neighborhood association, which foresaw the congestion and was overruled by the city bureaucracy.	2/9/2015 12:02 PM
7	Up the street where there is both an adult home and a daycare on the same side of the street and the people park how ever they want	2/9/2015 9:42 AM
8	Starbucks makes it practically impossible to exit to Boones Ferry in the morning. (I guess this isn't parking, though. But it's a real consideration!)	1/17/2015 1:05 PM
9	no	1/15/2015 3:45 PM
10	Duncan drive to majestic form Kerr parkway	1/13/2015 7:08 PM
11	1) DRC arrogantly screwed up the Conditional Use Permit (for the Retirement Center on Oakridge) which is violated every day with NEITHER oversight NOR enforcement & CORRECTION!!!! Let's focus, People!	1/13/2015 3:53 AM
12	Oakridge, between Boones Ferry and Quarry. Makeshift parking on both sides typically only permits one lane for driving on a two-way street. It is a hazard.	1/12/2015 9:52 PM
13	No	1/12/2015 8:25 PM
14	By Starbucks and Wells Fargo Bank	1/12/2015 11:55 AM
15	No	1/12/2015 11:23 AM
16	Oakridge between Boones Ferry and Quarry	1/12/2015 10:16 AM
17	Elderly housing development near post office	1/11/2015 1:51 PM
18	On Oakridge between Boones Ferry and Waluga drive.	1/11/2015 1:45 PM
19	Oakridge Road and Douglas Way	1/10/2015 11:58 AM
20	See #6	1/10/2015 10:45 AM
21	Between the new Wells Fargo bank and the retirement apartments behind it. There isn't enough parking for either building. Also, the Starbucks drive-through. Customers line their cars up and block the parking lot to the veterinary clinic. They aren't parked per-se, but they're sitting in the street, waiting.	1/10/2015 6:49 AM
22	Oakridge	1/10/2015 1:08 AM
23	No.	1/9/2015 10:53 PM
24	No	1/9/2015 10:41 PM
25	none	1/9/2015 9:18 PM
26	?	1/9/2015 8:09 PM
27	Douglas Way from the school towards Boones Ferry Oakridge Road between Quarry and Boones Ferry Rd. Sometimes on Quarry Rd. at Banner Bank Galewood Street nearest Quarry Rd intersection	1/8/2015 8:26 PM

Lake Grove Parking Plan - Neighborhood Survey

Q8 What area of the Lake Grove Village Center (LGVC) is the greatest concern for parking availability?

Answered: 27 Skipped: 11

#	Responses	Date
1	Concerned about impact of new shopping center being constructed at eastern end of Meadows Road, near the roundabout	2/15/2015 4:15 PM
2	Around retirement home behind the Post Office - which was allowed to be built with far too few parking spaces. The street is mess of cars parking wherever they can in whatever direction including over the walking/biking path making passage difficult. Also, around Zupans - on Bryant Road	2/11/2015 12:33 PM
3	Oakridge Road, Zupans lot for a larger vehicle, starbucks on BOones Ferry by Lake Grove School	2/9/2015 10:42 PM
4	Zupans/BofA parking lot	2/9/2015 8:06 PM
5	Medical offices	2/9/2015 3:24 PM
6	Albertsons	2/9/2015 3:20 PM
7	Everywhere	2/9/2015 2:38 PM
8	Oak Ridge. Wells Fargo Bank. Starbucks on Boones Ferry.	2/9/2015 12:06 PM
9	Main parking lot	2/8/2015 9:11 PM
10	The Rite Aid/Zupans lot is so inadequate, tight, and congested, I (and my family) avoid that shopping center completely. (We used to frequent it, but no longer)	1/17/2015 1:09 PM
11	Every successful business has parking issues but especially on the east side of the street.	1/15/2015 3:49 PM
12	Lake grove shopping center area	1/13/2015 7:10 PM
13	The entire Lake Grove Village Center is restricted by parking availability and lack of public parking	1/13/2015 10:23 AM
14	in front of Oakridge Retirement Center and new Welss Fargo Bank, duh!	1/13/2015 3:55 AM
15	La Provence and Bank of Amercia	1/12/2015 8:32 PM
16	By Wells Fargo Bank	1/12/2015 11:57 AM
17	near Starbucks and near the Chevron Station	1/12/2015 6:26 AM
18	Oakridge between boones ferry and Waluga Dr.	1/11/2015 1:47 PM
19	Oakridge Road	1/10/2015 12:00 PM
20	Where Zupans is now located	1/10/2015 8:58 AM
21	The side streets around businesses that don't have enough parking (the retirement building behind the Wells Fargo and the bank. They didn't provide enough parking for their residences and visitors and then the bank employees are now parking on that street too.	1/10/2015 6:59 AM
22	Oakridge, Zupans	1/10/2015 1:11 AM
23	Intersection of Boones Ferry and Bryant.	1/9/2015 10:55 PM
24	No opinion	1/9/2015 10:49 PM
25	None	1/9/2015 9:53 PM
26	Oakridge Rd is a real problem! Zupans parking lot is crazy!	1/9/2015 8:12 PM

Lake Grove Parking Plan - Neighborhood Survey

27	Lake Grove shopping center (Zupans etc) Maybe Riccardo's in the evenings Gubancs and Babica Hen restaurants Post Office sometimes Oakridge Park Senior facility & Wells Fargo Bank on Oakridge Rd Lake Grove Elementary school's First Student bus facility (employees park at church and 55 buses are squeezed in to less than 3 acres of land.) Starbucks on BF and Douglas Way	1/8/2015 8:36 PM
----	---	------------------

Lake Grove Parking Plan - Neighborhood Survey

Q9 When do you usually encounter problems with parking? (Day and Time of Day)

Answered: 33 Skipped: 5

#	Responses	Date
1	any weekday during lunch times and after work hours	2/11/2015 12:33 PM
2	Business hours, sometimes on weekends	2/9/2015 10:42 PM
3	afternoon/evening ... especially Thurs/Fri/Sat	2/9/2015 8:06 PM
4	None right now	2/9/2015 3:24 PM
5	days, before 6PM	2/9/2015 3:20 PM
6	During the morning and late afternoon early evening	2/9/2015 2:38 PM
7	I walk.	2/9/2015 12:06 PM
8	late morning through afternoon	2/8/2015 9:11 PM
9	Weekends, any time of the day.	1/17/2015 1:09 PM
10	I don't	1/15/2015 10:07 PM
11	Noon to 6:00	1/15/2015 3:49 PM
12	days business hours and weekends	1/13/2015 7:10 PM
13	All days 9am-6pm	1/13/2015 10:23 AM
14	frequently and often	1/13/2015 3:55 AM
15	It can be tight at Zupan's. And at Lake Grove Elementary School at pick-up (3:25pm) and during school events.	1/12/2015 10:23 PM
16	Mornings after 10:30 and lunch times until 1:30 or 2 during weekdays and Saturdays.	1/12/2015 8:32 PM
17	Day - working hours	1/12/2015 11:57 AM
18	I don't	1/12/2015 11:24 AM
19	rush hour	1/12/2015 10:26 AM
20	8-5	1/12/2015 6:26 AM
21	Zuppans market parking	1/11/2015 1:54 PM
22	Day	1/11/2015 1:47 PM
23	Daylight hours	1/10/2015 12:00 PM
24	Not really, live within walking distance of LG	1/10/2015 10:47 AM
25	Days noon on till dinner time	1/10/2015 8:58 AM
26	No, but I walk pretty much where ever I want to get to.	1/10/2015 6:59 AM
27	Oakridge & Zupans most evenings	1/10/2015 1:11 AM
28	Business hours M-F.	1/9/2015 10:55 PM
29	Irregular Parkers on Oakridge block sidewalks and force vehicles into treating portions of the street like a one-way bridge...too narrow for 2-way traffic.	1/9/2015 10:49 PM
30	None	1/9/2015 9:53 PM
31	Monday-Friday 8-6	1/9/2015 8:12 PM

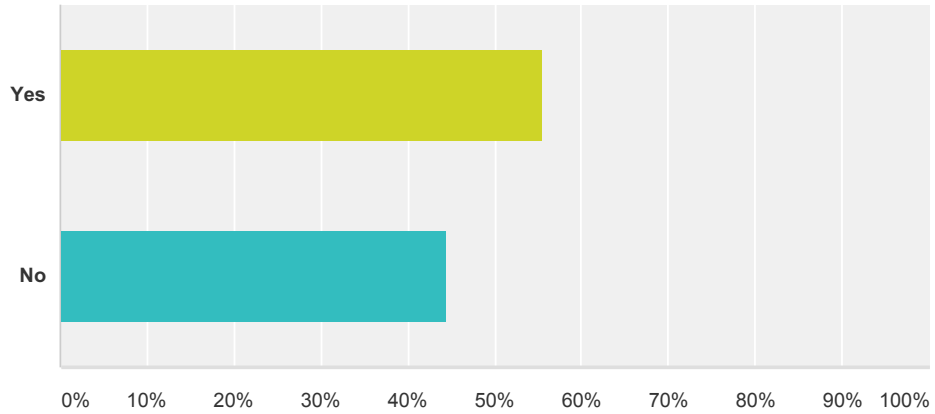
Lake Grove Parking Plan - Neighborhood Survey

32	All times	1/9/2015 8:08 PM
33	M-F school days Before school and after school (8-9am and 3:45 pm)	1/8/2015 8:36 PM

Lake Grove Parking Plan - Neighborhood Survey

Q10 Have you ever not visited a business in Lake Grove because you were not able to find parking?

Answered: 36 Skipped: 2



Answer Choices	Responses
Yes	55.56% 20
No	44.44% 16
Total	36

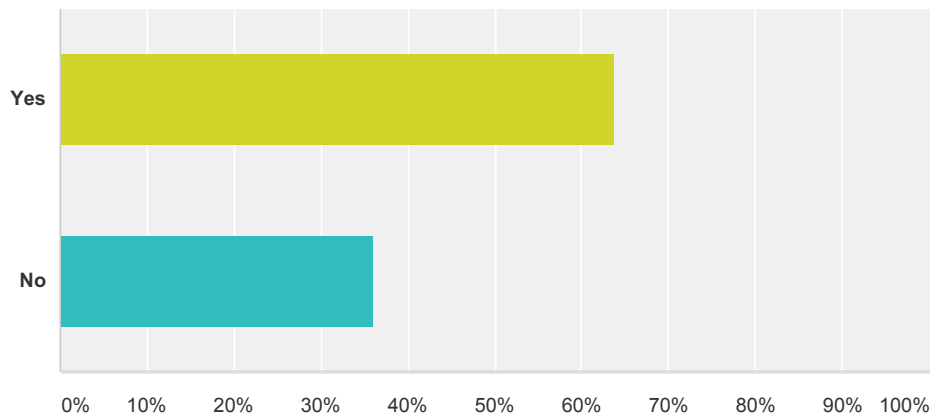
#	If so, where?	Date
1	post office, Zupans, cleaners on reese/boones ferry, the Hen restaurant, Rite Aid	2/11/2015 12:33 PM
2	Rite Aid/Starbucks	2/9/2015 8:06 PM
3	ALbertsons	2/9/2015 3:20 PM
4	Rite Aid and Zupan's and the shops there	2/9/2015 2:38 PM
5	The shopping center with Zupan's and Rite Aid.	1/17/2015 1:09 PM
6	Starbucks	1/15/2015 10:07 PM
7	Zupan's, Gubanc's, Ricardo's	1/15/2015 3:49 PM
8	LG shopping center	1/13/2015 7:10 PM
9	La Provence	1/13/2015 10:23 AM
10	La provence	1/12/2015 8:32 PM
11	I find it daunting to park in the front lot of Zupans etc.	1/12/2015 10:26 AM
12	Starbucks	1/12/2015 6:26 AM
13	The parking lot for Lake Oswego Grill and businesses in that same parking lot.	1/11/2015 1:47 PM
14	Rite Aid on Boones Ferry and Bryant	1/10/2015 12:00 PM
15	Zupans	1/10/2015 1:11 AM
16	La Provence, Gubancs	1/9/2015 10:55 PM
17	I live within walking distance	1/9/2015 10:49 PM

Lake Grove Parking Plan - Neighborhood Survey

18	Lake Grove Post Office, Starbucks, Papa Murphy's, Rite Aid etc.	1/9/2015 8:12 PM
19	Rite Aid	1/9/2015 8:08 PM
20	Zupans Post Office	1/8/2015 8:36 PM

Q11 Do you organize your trips to avoid busy times of day?

Answered: 36 Skipped: 2



Answer Choices	Responses
Yes	63.89% 23
No	36.11% 13
Total	36

Lake Grove Parking Plan - Neighborhood Survey

Q12 What normally brings you to park in the Lake Grove Village Center? (Examples: Dining? Groceries? Work?)

Answered: 32 Skipped: 6

#	Responses	Date
1	Groceries, dining, gas, mail	2/15/2015 4:15 PM
2	I live here and try to walk, but sometimes you need a car - groceries, dining after dark etc.	2/11/2015 12:33 PM
3	Dining, pharmacy, pet store	2/9/2015 10:42 PM
4	dining, banking, coffee, pharmacy, dentist, groceries, automobile service	2/9/2015 8:06 PM
5	Dining, dry-cleaning & medical office	2/9/2015 3:24 PM
6	Groceries	2/9/2015 3:20 PM
7	Groceries, Prescriptions, Coffee, Nail Salon, Dining, Purchasing RedBox videos, purchasing food items to go - McDonald's, 7-11, Starbuck's	2/9/2015 2:38 PM
8	Dining, groceries, drugstore sundries, haircuts and other services.	2/9/2015 12:06 PM
9	Dining	2/8/2015 9:11 PM
10	Dining, groceries.	1/17/2015 1:09 PM
11	groceries	1/15/2015 10:07 PM
12	Groceries, dining	1/15/2015 3:49 PM
13	Groceries, work, post office	1/13/2015 7:10 PM
14	Dining, Groceries, Social meetings, Personal business at local business.	1/13/2015 10:23 AM
15	Groceries, schools, dining, yoga, salon	1/12/2015 10:23 PM
16	Dining and banking	1/12/2015 8:32 PM
17	Dining, groceries, etc.	1/12/2015 11:57 AM
18	Prescriptions, groceries.	1/12/2015 11:24 AM
19	liquor store	1/12/2015 10:26 AM
20	Shopping	1/12/2015 6:26 AM
21	groceries	1/11/2015 1:54 PM
22	Dinning and Groceries	1/11/2015 1:47 PM
23	Dining, shopping and banking	1/10/2015 12:00 PM
24	Drug Store	1/10/2015 8:58 AM
25	Parking isn't a deterrent as much as ease of getting out of a location. I'll go to one business over another because sometimes getting out of the lot is easier and less dangerous.	1/10/2015 6:59 AM
26	Dining, shopping	1/10/2015 1:11 AM
27	Grocery shopping, dining, Pilates.	1/9/2015 10:55 PM
28	All of the above but I live within walking distance	1/9/2015 10:49 PM
29	Groceries, banking	1/9/2015 9:53 PM
30	Shopping in general	1/9/2015 8:12 PM

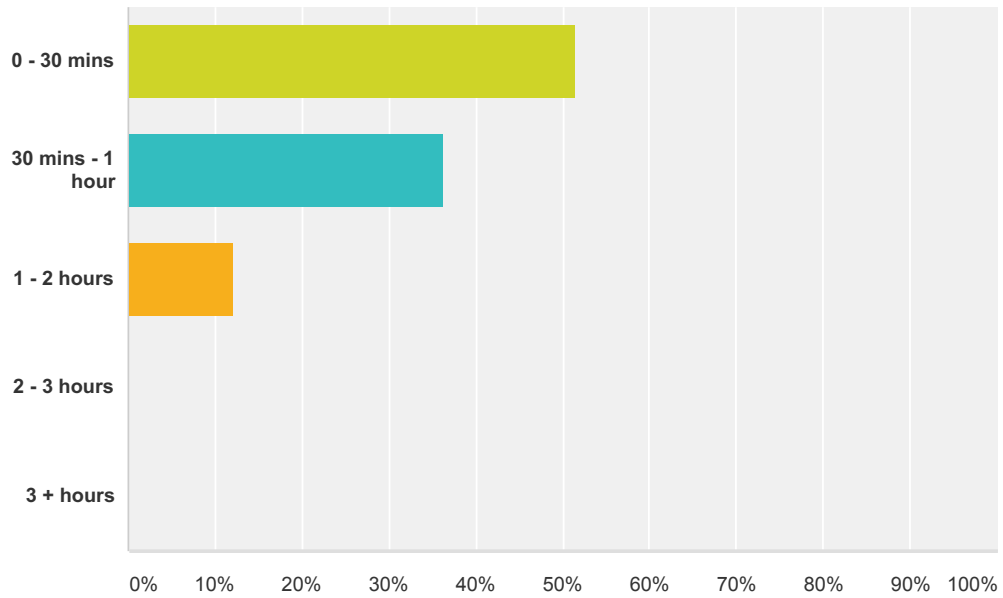
Lake Grove Parking Plan - Neighborhood Survey

31	Rite Aid pharmacy, dining, Bank of America	1/9/2015 8:08 PM
32	Groceries, fitness classes at Providence Health & Fitness center, post office, cleaners. Rarely restaurants. We mostly walk.	1/8/2015 8:36 PM

Lake Grove Parking Plan - Neighborhood Survey

Q13 On an average trip, how long do you normally park in the LGVC area?

Answered: 33 Skipped: 5

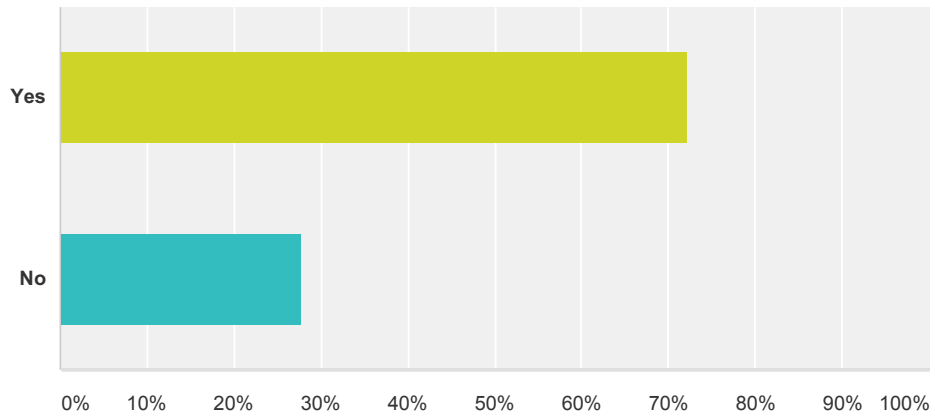


Answer Choices	Responses
0 - 30 mins	51.52% 17
30 mins - 1 hour	36.36% 12
1 - 2 hours	12.12% 4
2 - 3 hours	0.00% 0
3 + hours	0.00% 0
Total	33

#	Other (please specify)	Date
1	I live within walking distance	1/9/2015 10:49 PM

Q14 Do you ever walk or ride a bike to your destinations in LGVC?

Answered: 36 Skipped: 2



Answer Choices	Responses
Yes	72.22% 26
No	27.78% 10
Total	36

Lake Grove Parking Plan - Neighborhood Survey

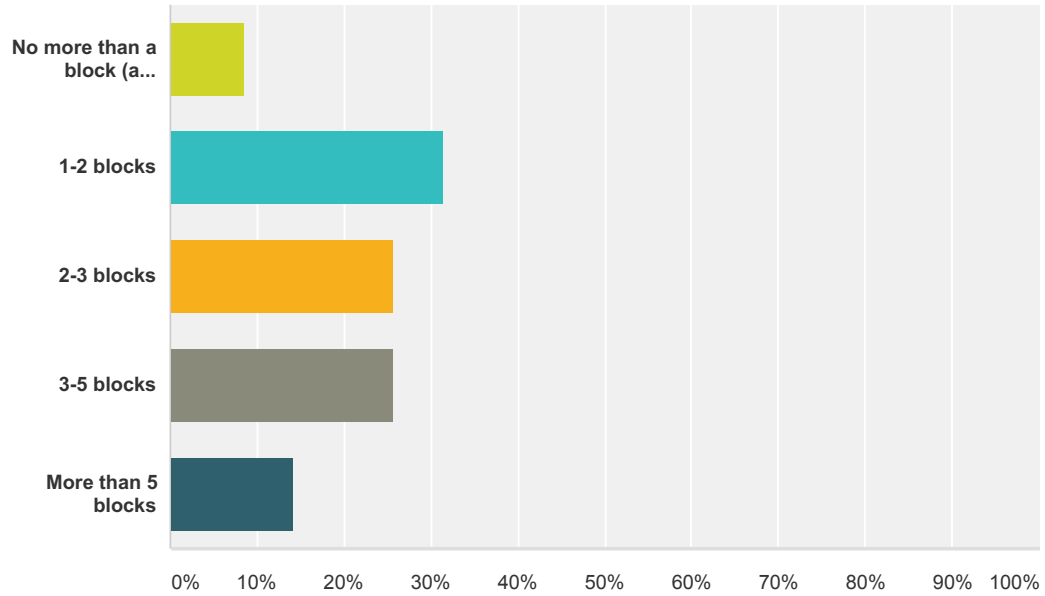
Q15 If you don't walk or bike to your destinations in Lake Grove, why not?

Answered: 15 Skipped: 23

#	Responses	Date
1	too much traffic for a pleasant walk...dirty, noisy, too difficult/dangerous to cross Boones Ferry	2/9/2015 8:06 PM
2	In-climate weather, bad back for carrying items, purchase too much to carry	2/9/2015 2:38 PM
3	too much traffic on Boones Ferry and narrow sidewalks make it frightening to me.	1/15/2015 10:07 PM
4	While we do walk and bike ride, bike riding is hazardous.	1/15/2015 3:49 PM
5	not efficient	1/13/2015 7:10 PM
6	Time constraints (work breaks don't allow enough time to walk or bike), weather conditions and personal appearance don't always allow for walking, side roads in neighborhoods are muddy. I walk for more for recreation than transportation.	1/13/2015 10:23 AM
7	handicapped	1/13/2015 3:55 AM
8	Too far from my home	1/12/2015 8:32 PM
9	because I am in route to somewhere else.	1/12/2015 10:26 AM
10	I walk but don't like the sidewalks and don't feel safe at intersections	1/12/2015 6:26 AM
11	Oregon weather and the trips are quick	1/10/2015 12:00 PM
12	No bike, usually going somewhere else before or after (combine trips)	1/10/2015 1:11 AM
13	It is very dangerous. Too many cars with impatient drivers!	1/9/2015 8:12 PM
14	Usually coming from somewhere farther away, or making several stops during the day.	1/9/2015 8:08 PM
15	N/A	1/8/2015 8:36 PM

Q16 How far would you be willing to walk from where you parked to your regular destinations in Lake Grove?

Answered: 35 Skipped: 3



Answer Choices	Responses
No more than a block (a downtown Lake Oswego block is 260 feet by 400 feet)	8.57% 3
1-2 blocks	31.43% 11
2-3 blocks	25.71% 9
3-5 blocks	25.71% 9
More than 5 blocks	14.29% 5
Total Respondents: 35	

Lake Grove Parking Plan - Neighborhood Survey

Q17 Do you park in one location and visit multiple businesses? If not, why? What would make it easier to park in one location and visit multiple businesses?

Answered: 31 Skipped: 7

#	Responses	Date
1	No. Usually carrying packages/bags so longer walking distances not practical. Having multiple businesses share a parking area.	2/15/2015 4:15 PM
2	in general, businesses, have signs posted for parking only while in those businesses.	2/11/2015 12:33 PM
3	I would rather just walk from home if I am planning on walking.	2/9/2015 10:42 PM
4	parking is at a premium...businesses are not serviced by mass transit and too spread out to park in one locale and visit many businesses.	2/9/2015 8:06 PM
5	Depends on weather & medical condition. If both okay at the moment, then parking in one location to visit multiple locations is doable.	2/9/2015 3:24 PM
6	Yes.	2/9/2015 3:20 PM
7	Sometimes	2/9/2015 2:38 PM
8	Not, and why? It's a strip. It's long from one end to the other, to and from places along the strip, A square or plaza would make it easier to walk from one to another.	2/9/2015 12:06 PM
9	Yes	2/9/2015 9:43 AM
10	Yes	2/8/2015 9:11 PM
11	yes	1/17/2015 1:09 PM
12	yes	1/15/2015 3:49 PM
13	no. Easy to drive to multiple locations. parking is easy	1/13/2015 7:10 PM
14	This isn't allowed by business parking restrictions. I definitely do it when allowed (i.e. at the Lake Grove Market when I visit more than one business at that location).	1/13/2015 10:23 AM
15	Occasionally. But not in general, and I really enjoy walking. I'd say it's mostly because walking on Boones Ferry is very unpleasant (sidewalks are too close to traffic, storefronts uninteresting and uninviting on street-facing side, and crossing Boones is dangerous, even in crosswalks - I once had a woman nearly hit me, then lay on her horn at me as I was crossing in the crosswalk, with the walk signal, as she was turning left onto Boones from Oakridge.	1/12/2015 10:23 PM
16	Yes	1/12/2015 8:32 PM
17	Yes	1/12/2015 11:57 AM
18	Not usually.	1/12/2015 11:24 AM
19	yes	1/12/2015 10:26 AM
20	No, I don't do that much business in these locations	1/12/2015 6:26 AM
21	Yes	1/11/2015 1:47 PM
22	Yes	1/10/2015 12:00 PM
23	yes	1/10/2015 10:47 AM
24	Yes	1/10/2015 8:58 AM
25	Better sidewalks and cross walks that are well lit.	1/10/2015 6:59 AM

Lake Grove Parking Plan - Neighborhood Survey

26	Don't usually need to visit two businesses in one trip	1/10/2015 1:11 AM
27	Rarely. Better and consistent sidewalks.	1/9/2015 10:55 PM
28	No opinion	1/9/2015 10:49 PM
29	sometimes.If the businesses are not on my list of things to do.	1/9/2015 9:53 PM
30	Yes	1/9/2015 8:12 PM
31	Sometimes, but rarely. Usually have limited time. Easy access (ingress/egress) and unlimited time and easy and safe crossings on BF.	1/8/2015 8:36 PM

Lake Grove Parking Plan - Neighborhood Survey

Q18 If the parking plan includes potential locations for public parking facilities, are there particular sites or locations that you think should be considered? Please identify locations in the north, central, and south areas of Lake Grove.

Answered: 23 Skipped: 15

#	Responses	Date
1	empty lot behind Post Office Lot where old Wells Fargo building is - with pedestrian crossing! Lot where Parr Lumber Used to be The pizza place behind Zupans seems to have an excess of parking that perhaps could be make public PLEASE - not on residential side streets! Please make parking more restrictive in these areas to avoid the overflow.	2/11/2015 12:42 PM
2	Oakridge and DOuglas Way	2/9/2015 10:43 PM
3	without public transit, business is too spread out to make a central parking location economically feasible	2/9/2015 8:20 PM
4	Nearest to medical offices.	2/9/2015 3:31 PM
5	East side of Boones ferry	2/9/2015 3:23 PM
6	Near the post office would be centrally located to both ends of Boones Ferry	2/9/2015 2:42 PM
7	Empty lot nex to the post office	1/15/2015 3:51 PM
8	central lg shopping center	1/13/2015 7:13 PM
9	Surface lots can make way for structured parking when funding is available. Surface lots could be placed behind PO on Oakridge next to senior housing apartments (for central area), at Roundtable site (for south area), at near the Mercantile Medical facility when the site is redeveloped at some time in the future.	1/13/2015 10:33 AM
10	Maybe additional parking behind La Provence or by Round Table.	1/12/2015 8:44 PM
11	South	1/12/2015 11:59 AM
12	No.	1/12/2015 11:27 AM
13	Near Zupans	1/12/2015 6:29 AM
14	Central and south	1/11/2015 1:51 PM
15	On the NE corner of Brant and Boones Ferry where a bank is now located. Also west of the post office on Oakridge.	1/10/2015 12:03 PM
16	None come to mind	1/10/2015 8:59 AM
17	Behind the Lake Grove Post Office	1/10/2015 7:10 AM
18	vacant lot behind Post Office vacant lot behind Zupans (they should buy this)	1/10/2015 1:15 AM
19	Vacant lot next to Oakridge Senior Center. Back lot behind McDonalds to Pilates Bodies.	1/9/2015 11:00 PM
20	Near Lake Grove school to help with busy school events	1/9/2015 10:54 PM
21	Not able to identify locations,but would not consider location near the round-a-bout- circle area.Kruse Way at Carmen st.	1/9/2015 10:07 PM
22	?	1/9/2015 8:12 PM
23	Pizza place behind Zupans/Rite Aid/Starbucks. Possibly Mrs. Hyde's property behind post office Possibly multiple parking levels at Providence Mercantile Or somewhere in the middle of BF on the Lake Grove NA side.	1/8/2015 8:45 PM

Lake Grove Parking Plan - Neighborhood Survey

Q19 How can we encourage more people to walk, bike, and carpool or choose alternative transportation options to support businesses on Boones Ferry Road and in the Village Center?

Answered: 29 Skipped: 9

#	Responses	Date
1	More crosswalks across Boones Ferry, e.g. between the post office and Blue Moon cafe.	2/15/2015 4:17 PM
2	free bus loop through area?	2/11/2015 12:42 PM
3	More crosswalks	2/9/2015 10:43 PM
4	by slowing down traffic on Boones Ferry...the sidewalks and streets are not bicycle friendly. the sidewalks to narrow to accomodate both bikes and pedestrians, and the streets too busy for bikes to share with automobiles. there aren't any "alternative transportation options". the Lake Grove village center is woefully underserved by trimet. the buses go where the people aren't	2/9/2015 8:20 PM
5	Again, depends on the weather & one's health. If both are okay, then create motivating signs/banners to encourage families to walk, bike or carpool.	2/9/2015 3:31 PM
6	More crosswalks for crossing	2/9/2015 2:42 PM
7	First, install sidewalks on all the streets in the neighborhood. Merely having them along BF Rd is inadequate. Second, Go back to Andres Duany's New Urbanism and look at the principles of streets that feel safe for pedestrians and encourage walking. Things like parking along the street that seems to make it safe to walk, etc.	2/9/2015 12:16 PM
8	I can't imagine Boones Ferry ever having safe bike lanes, of if it did, it would be in such a small area that no one would want to brave the rest of the Road to get here.	1/17/2015 1:12 PM
9	widen the sidewalks - they are way too narrow.	1/15/2015 10:08 PM
10	smoother sidewalks on both sides and bike lanes	1/15/2015 3:51 PM
11	build commercial centers closer to home.	1/13/2015 7:13 PM
12	People will walk and bike on Boones Ferry Road when it is safe to do so... after the Boones Ferry Road project is completed. Completing that project will encourage alternative transportation.	1/13/2015 10:33 AM
13	more handicapped parking slots than usual, as they get filled up...surprise, surprise	1/13/2015 4:00 AM
14	Improve pedestrian friendliness on streets dumping into the LGVC area (E.g. Waluga, Madrona, Oakridge, Firwood, Carman, Bryant). The "pathway" on Waluga between Oakridge and Carman, which is a shoulder, does not qualify as pedestrian-friendly. Install solid bike racks (E.g. at Twist yoga studio/Momo's shopping center).	1/12/2015 10:24 PM
15	Not sure ... Usually stop there when running errands	1/12/2015 8:44 PM
16	Identify bike parking racks, have modern, well-lit sidewalks.	1/12/2015 11:59 AM
17	Moderate traffic volume and limit through traffic on local streets adjacent to Boones Ferry Road. Close Quarry Road at Boones Ferry to through traffic.	1/12/2015 6:29 AM
18	better crossings and sidewalks in the area	1/11/2015 1:56 PM
19	You can't. People want choices. If they loose a choice they will go elsewhere.	1/11/2015 1:51 PM
20	You can't. Car usage is too built into our culture and time is too valuable.	1/10/2015 12:03 PM
21	Have better sidewalks on both sides of Boones Ferry Road, more room for biking. Not put utility poles in the middle of sidewalks, another cross walk about in the middle of LG	1/10/2015 10:49 AM
22	Advertise that as a healthy option more	1/10/2015 8:59 AM

Lake Grove Parking Plan - Neighborhood Survey

23	Make it easy and convenient for them. Maybe a trolley that just serves the Lake Grove area (like at the airport long-term parking lots). Safe bike racks and a few electric car charging stations for those of us who drive electric cars.	1/10/2015 7:10 AM
24	Change the weather	1/10/2015 1:15 AM
25	Better bike lanes, sidewalks, crosswalks.	1/9/2015 11:00 PM
26	Improve sidewalks and have more crosswalks.	1/9/2015 10:54 PM
27	Crossing safely as a pedestrian on Boones FerryRoad with the (freeway style driving) is a discouragement.	1/9/2015 10:07 PM
28	Slow down the traffic, improve walking paths	1/9/2015 8:12 PM
29	Make it safer to walk along both sides of BF & cross BF at existing and new signalized intersections. We already walk to the businesses on BF and many of our immediate neighbors within the core of our NA already do walk.	1/8/2015 8:45 PM

Lake Grove Parking Plan - Neighborhood Survey

Q20 What is your overall biggest parking concern?

Answered: 29 Skipped: 9

#	Responses	Date
1	Increased traffic flow to side streets. And, the Douglas Way Starbucks has got to do something about the congestion caused by the lack of a dedicated drive-through lane.	2/15/2015 4:17 PM
2	people park badly and when there is none, they are not respectful of problems (parking on walkways) or damage (to landscaping) they cause. Exits/entrances to parking should be make more pedestrian friendly - yield signs - cameras - more policing	2/11/2015 12:42 PM
3	street parking on narrow streets	2/9/2015 10:43 PM
4	no forethought to traffic control. parking is an afterthought to traffic control. cars will use the Waluga neighborhood roads for shortcuts to get from Zupans/Boones Ferry to "kruse village". not enough parking at kruse village will prompt overflow parking onto the side streets/sidewalks of Waluga neighborhood	2/9/2015 8:20 PM
5	Not enough adequate spaces to cause people to go somewhere else.	2/9/2015 3:31 PM
6	Overflow parking into my neighborhood. This creates a hazard when driving or walking down streets especially Oakridge, Douglas Way and Quarry road as there isn't safe walking pathways on both sides of the street.	2/9/2015 2:42 PM
7	Turning left on Boones Ferry to get into or out of a parking lot.	2/9/2015 12:16 PM
8	That businesses are approved without adequate parking.	1/17/2015 1:12 PM
9	congestion	1/15/2015 3:51 PM
10	none	1/13/2015 7:13 PM
11	I believe that redevelopment plans are limited in Lake Grove because of lack of parking. Retail uses require a lot of parking and these are the uses that will activate Lake Grove. Surface and structured parking will help retail businesses locate into Lake Grove.	1/13/2015 10:33 AM
12	Retirement center on Oakridge which is NEVER EVEN ADDRESSED, and never, ever acted upon!	1/13/2015 4:00 AM
13	The planning relating to parking for the recently built senior apartments (or perhaps lack of planning) has resulted in cars parking along the side of that road in makeshift parking spots, sticking out into the roadway. The causes a very poor traffic flow, essentially turning it into a one-way street, that can be dangerous. My biggest concern with any future development is that similar poor planning will prevail and we will suffer the consequences of bottle-necks, not enough parking, and unsafe driving conditions.	1/12/2015 10:24 PM
14	Finding a place to park over lunch time in a timely manner	1/12/2015 8:44 PM
15	Finding a spot	1/12/2015 11:59 AM
16		1/12/2015 10:28 AM
17	Lack of parking at La Provonce	1/12/2015 6:29 AM
18	parking on the road that narrows the streets	1/11/2015 1:56 PM
19	Wizers, Lake Oswego grill and the new facility on Cruise way. The lot looks small for all the stores that are there.	1/11/2015 1:51 PM
20	It causes parking on the street which make the streets narrow and dangerous.	1/10/2015 12:03 PM
21	bigger parking spaces	1/10/2015 10:49 AM
22	Consistent parking availability issues	1/10/2015 8:59 AM
23	The parking spots will be too small and hard to safely drive around like the parking lot at Zupans. I'd prefer a more Costco-like parking where the spots are large and there is plenty of room to get your car in and out without wondering if you'll hit the car parked behind you. Also, I'm concerned about the amount of people who cut through our neighborhood to bypass the traffic on the main roads. So, I'd like to see lots of speed bumps going in and enough stops to make it not worth anyone's time to cut through.	1/10/2015 7:10 AM

Lake Grove Parking Plan - Neighborhood Survey

24	Cars on Oakridge (and other feeders) blocking pedestrian paths and through traffic	1/10/2015 1:15 AM
25	Oakridge Senior Center and Wells Fargo on Oakridge, Starbucks on Douglas, and Lake Oswego Academy of Dance on surrounding businesses.	1/9/2015 11:00 PM
26	Improve sidewalks and have more crosswalks.	1/9/2015 10:54 PM
27	Scrimping on the ratio of car to space allowable to park.	1/9/2015 10:07 PM
28	Parked Cars extending into the road.	1/9/2015 8:12 PM
29	Oakridge Road between BF and Quarry Roads No so much parking, but huge traffic congestion at Starbucks on Douglas Way. City Planners cannot seem to suggest any viable suggestions for Starbucks	1/8/2015 8:45 PM

Lake Grove Parking Plan - Neighborhood Survey

Q21 What would you like to see as an outcome of the parking management plan for Lake Grove?

Answered: 28 Skipped: 10

#	Responses	Date
1	Solve the Starbucks issue above.	2/15/2015 4:17 PM
2	No parking issues	2/11/2015 12:42 PM
3	not sure, I guess less congestion	2/9/2015 10:43 PM
4	keep traffic off the sidestreets from local business. it is too easy for business traffic to cut through neighborhoods using shortcuts to avoid driving on Boones Ferry to Kruse Way	2/9/2015 8:20 PM
5	Create EV parking spaces, & handicapped spaces. Create a smart & safe flow of traffic in & out of lots. Create an adequate amount of wide spaces & safe lighting.	2/9/2015 3:31 PM
6	Keep commercial traffic from parking in residential areas	2/9/2015 3:23 PM
7	Provide parking so people can walk and provide pathways on both sides of the streets I mentioned above.	2/9/2015 2:42 PM
8	Less traffic on the streets, less congestion on Oak Ridge and Douglas Way at the Starbucks corner with Boones Ferry.	2/9/2015 12:16 PM
9	Keep new developments on a reasonable enough scale so that the limited parking that usually goes along with them is enough.	1/17/2015 1:12 PM
10	a parking facility	1/15/2015 3:51 PM
11	identify real issues not make them up. Only one area has parking problems and that is the new shopping center due to high demand.	1/13/2015 7:13 PM
12	Clear locations for surface parking areas and future structured parking, a framework for providing adequate parking to match the types of uses planned in the area, keeping businesses whole during the Boones Ferry Road project and finding an additional funding source for parking beyond urban renewal (which is committed to the Boones Ferry Road Project and its contingencies).	1/13/2015 10:33 AM
13	more parking where it is needed BEFORE there is any Permit or Conditional Use Permit for the construction. Can't we learn from the inaccurate, flawed "pseudo-studies" by Traffic / Engineering?	1/13/2015 4:00 AM
14	Encourage alternate modes of transportation by installing bike racks, and making safe pathways, protected from traffic, and safe crossings of Boones Ferry Rd. And, plan appropriately for parking so customers don't need to walk more than a block or so, and cars are not forced to park on road sides where there is not room for them.	1/12/2015 10:24 PM
15	More parking spots. Less congestion in the parking lots.	1/12/2015 8:44 PM
16	A series of small, well-maintained lots.	1/12/2015 11:59 AM
17	A way to keep parking off the local streets adjacent to Boones Ferry Road	1/12/2015 6:29 AM
18	Have enough parking for businesses without spilling not the neighborhoods. May need parking structures.	1/11/2015 1:51 PM
19	Less on street parking and a couple small centralized parking lots.	1/10/2015 12:03 PM
20	see# 19	1/10/2015 10:49 AM
21	Greater awareness and collective input to try to come up with a solution.	1/10/2015 8:59 AM
22	I would love to see Lake Grove become a place where people enjoy coming, but in a way that discourages drivers to drive the side streets and cut through neighborhoods to bypass the main roads like they do now.	1/10/2015 7:10 AM
23	Clear indication of where street parking is acceptable, and enough spaces for the business	1/10/2015 1:15 AM
24	Designated public parking, bike lanes and sidewalks, crosswalks. If Oakridge and Douglas cannot be widened to accommodate parking and two-way traffic, then parking should be banned or the roads converted to one-way.	1/9/2015 11:00 PM

Lake Grove Parking Plan - Neighborhood Survey

25	Attractive and functional for pedestrians and vehicles and bikes	1/9/2015 10:54 PM
26	Parking management plan allow for parked cars to open and close doors and backing out without endangering cars and people	1/9/2015 10:07 PM
27	Reduced traffic in neighborhood and reduce cut through traffic	1/9/2015 8:12 PM
28	Encourage shared parking and easier access for vehicles to drive from business to business within the shared parking lots. Would not like to see intrusion of vehicles onto residential streets or on street parking on these streets.	1/8/2015 8:45 PM