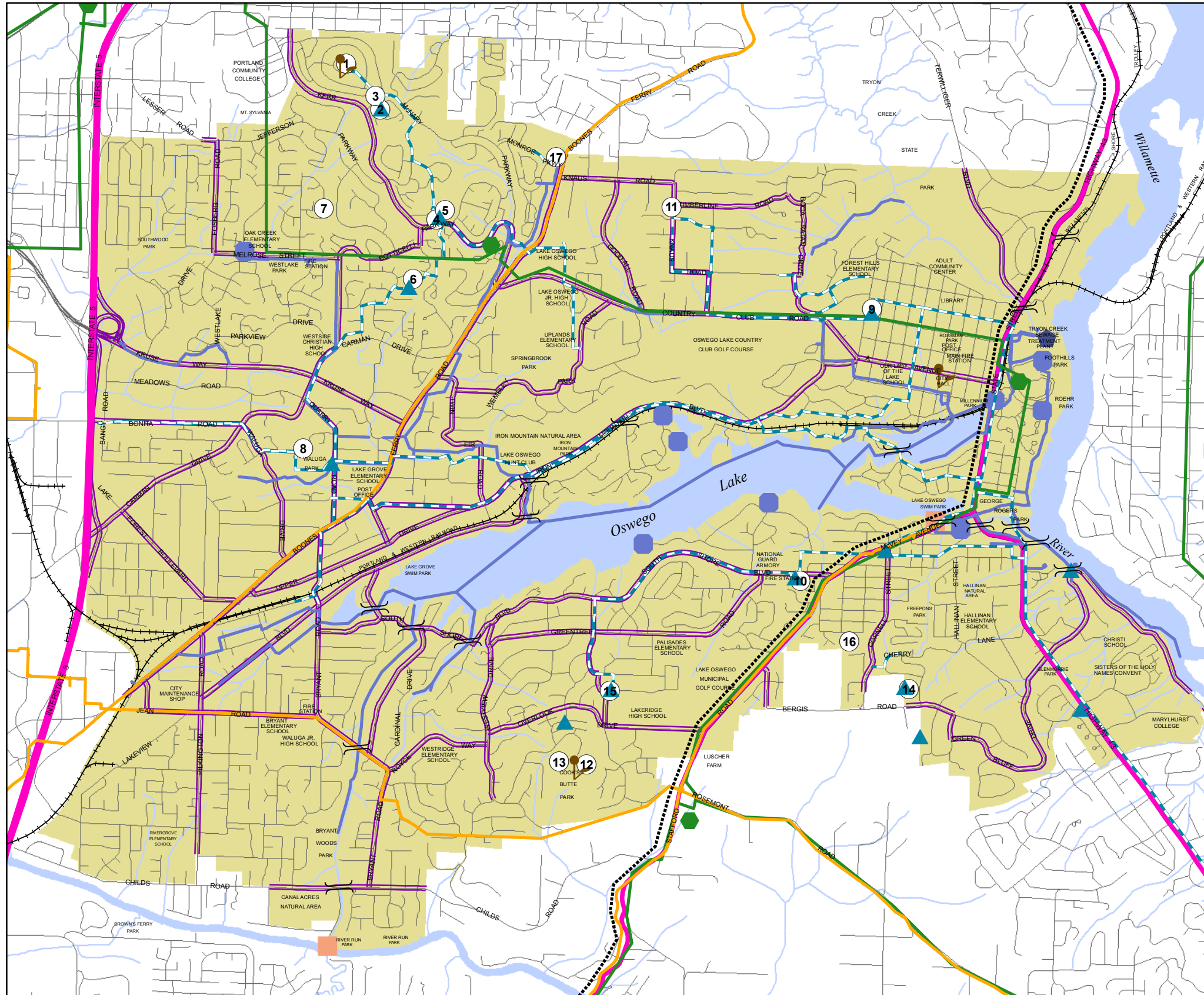














Figure 3-3

LAKE OSWEGO AREA INFRASTRUCTURE



-  Wastewater Treatment Plant
-  Wastewater Lift Station
-  Wastewater Main Line
-  Water Pumping Station
-  Major Water Line
-  Reservoir
-  Regional Emergency Transportation Route
-  Major Road
-  Bridge
-  Power Substation
-  Powerline
-  Gas Line
-  Fiber Optic Line
-  Communications Tower
-  Oswego Lake Dam & Headgate
-  Lake Oswego Urban Services Boundary
-  Stream



July 2009

City of Lake Oswego